DRAFT PROGRAMMATIC ENVIRONMENTAL ASSESSMENT FOR THE OFFICE OF COAST SURVEY HYDROGRAPHIC SURVEY PROJECTS

JUNE 2012

Prepared by:
National Oceanic and Atmospheric Administration
National Ocean Service
Office of Coast Survey
1315 East-West Highway
Silver Spring, Maryland 20910

For additional information, contact:
Jeffrey Ferguson
Chief, Hydrographic Surveys Division
Office of Coast Survey
1315 East-West Highway
Silver Spring, Maryland 20910
Phone: (301) 713-2700
Email: Jeffrey.Ferguson@noaa.gov

TABLE OF CONTENTS

TABLE OF CONTENTS 2
LIST OF FIGURES 5
LIST OF TABLES 6
ACRONYMS AND ABBREVIATIONS 7
EXECUTIVE SUMMARY 8
1. BACKGROUND 10
2. PURPOSE AND NEED FOR ACTION 11
2.1 Safe Navigation 11
2.2 Economic Security 12
2.3 Environmental Sustainability 13
3. PROPOSED ACTION AND ALTERNATIVES 14
3.1 Proposed Action (Preferred Alternative) 14
3.1.1 Hydrographic surveys 15
3.1.1.1 Echosounder Characteristics 15
3.1.1.2 Office of Coast Survey Echosounders 16
3.1.1.3 Acquisition Windows and Survey Duration 16
3.1.2 Lidar Surveys 16
3.1.3 Vessel Transit Operations 17
3.1.4 Anchoring 18
3.1.5 Bottom Sample Collection 18
3.1.6 Sound Speed Data Collection 19
3.1.7 Tide Gauge Installation, Maintenance and Removal 20
3.1.7.1 Components of a Tide Gauge 20
3.1.7.2 Tide Gauge Installation 22
3.1.7.3 Tide Gauge Maintenance and Removal 22
3.1.8 Coast Survey Development Laboratory Activities 23
3.1.8.1 Ellipsoidally Referenced Surveys 23
3.1.8.2 GPS Tide Buoys 24
3.1.8.3 Autonomous Underwater Vehicles 26
3.1.8.4 Phase Measuring Bathymetric Sonars 26
3.2 No Action Alternative 27
3.3 Alternatives Considered but Eliminated from Further Analysis 27
3.3.1 Surveying with Lidar Exclusively 27
3.3.2 Deriving Water Levels Exclusively from Ellipsoidally Referenced Surveys 28
4. AFFECTED ENVIRONMENT 29

4.1 Physical Environment 29
4.1.1 Marine Environment 29
4.1.2 Land Environment 29
4.1.3 Air Environment 30
4.2 Biological Environment 30
4.2.1 Marine Mammals 30
4.2.2 Endangered Species 31
4.2.3 Essential Fish Habitat 32
4.3 Cultural Environment 32
4.3.1 Historic Wrecks 32
4.3.2 Alaska Native Communities 32
4.4 National Marine Sanctuaries 33
4.4.1 Florida Keys National Marine Sanctuary 34
4.4.2 Thunder Bay National Marine Sanctuary 34
5. ENVIRONMENTAL CONSEQUENCES 36
5.1 Proposed Action (Preferred Alternative) 36
5.1.1 Hydrographic Surveys 36
5.1.1.1 Risk of Vessel Strikes to Marine Mammals and Sea Turtles 36
5.1.1.2 Risk of Vessel Strike to Molting Seabirds 38
5.1.1.3 Impacts from Underwater Echosounder Noise on Marine Mammals 38
5.1.1.4 Impacts of Vessel Noise on Pinnipeds 41
5.1.1.5 Impacts of Hydrographic Surveys on Essential Fish Habitat 42
5.1.1.6 Impacts of Hydrographic Surveys on Historic Wrecks 42
5.1.1.7 Impacts of Hydrographic Surveys on Alaska Native Subsistence Activities 43
5.1.2 Lidar Surveys 44
5.1.2.1 Impacts of Aircraft Noise on Marine Animals 44
5.1.2.2 Impacts of Laser on Eye Safety 44
5.1.2.3 Impacts of Lidar on Essential Fish Habitat 45
5.1.3 Vessel Transit Operations 45
5.1.3.1 Risk of Vessel Strikes to Marine Mammals and Sea Turtles 45
5.1.3.2 Impacts of Transit Operations on Essential Fish Habitat 46
5.1.4 Anchoring 46
5.1.5 Bottom Sample Collection 46
5.1.6 Sound Speed Data Collection 47
5.1.7 Tide Gauge Installation, Maintenance, and Removal 47
5.1.8 Coast Survey Development Lab Activities 48
5.2 No Action Alternative 48
5.3 Cumulative Impacts 49
6. OTHER ENVIRONMENTAL LAWS AND COMPLIANCE 51

6.1 Endangered Species Act 51
6.2 Marine Mammal Protection Act 51
6.3 Magnuson-Stevens Fishery Conservation and Management Act 52
6.4 National Marine Sanctuaries Act 52
6.5 National Historical Preservation Act 53
6.6 Permits for Land Access 53
7. LIST OF PREPARERS 55
8. LIST OF AGENCIES AND PERSONS CONSULTED 56
REFERENCES 60
APPENDICES 65
Appendix A – Navigationally Significant Waters by Region 66
Appendix B – 2012 Office of Coast Survey Planned Projects 73
Appendix C – Sounding Equipment by Vessel (2012 Projects) 75
Appendix D – Marine Mammal Populations in Survey Area 76
Appendix E – Descriptions of Marine Mammals in Survey Area 84
Appendix F – Deep Water Cetaceans 92
Appendix G – Descriptions of Endangered Species in Survey Area 94
Appendix H – Endangered Species Lists 100
Appendix I – Environmental Consequences of Each Action 108
Appendix J – Sample Marine Mammal and Sea Turtle Observation Log 110
Appendix K – MATLAB Script for Evaluating Sound Sources 111
Appendix L – Echosounder Specifications and Sound Pressure Levels 115
Appendix M – Level B Acoustic Take Estimates by Geographic Region 116
Appendix N – Arctic Surveying and Charting Plan 123
Appendix O – Sample Letter to State Historic Preservation Officer 124

LIST OF FIGURES

Figure 1. Bathymetric survey of an Arctic seamount 14
Figure 2. Multibeam swath ensonifying the seafloor 15
Figure 3. Reson Seabat 8125 multibeam echosounder 15
Figure 4. L-3 Klein 5000 side scan sonar 15
Figure 5. Bathymetric airborne lidar 17
Figure 6. NOAA Ship *Thomas Jefferson* 17
Figure 7. 6" x 6" Ponar Wildco grab sampler 19
Figure 8. Bottom sediment characteristics *M f S* portrayed on a nautical chart 19
Figure 9. Conductivity, temperature and depth instrument inside cage 20
Figure 10. Moving vessel profiler mounted on fantail 20
Figure 11. Pier-mounted acoustic sensor tide gauge 21
Figure 12. Pressure sensor tide gauge and tubing 21
Figure 13. Leveling a tide gauge 23
Figure 14. GPS tide buoy 25
Figure 15. Hydrographers deploy an autonomous underwater vehicle 25
Figure 16. Alaska Native Claims Settlement Act native regional corporations 33
Figure 17. Alaska boroughs 33
Figure 18. National Marine Sanctuary System 34

LIST OF TABLES

Table 1. Marine Mammal Functional Hearing Frequency Ranges 31
Table 2. ESA-listed marine mammals in navigationally significant waters 31

ACRONYMS AND ABBREVIATIONS

AUV	Autonomous Underwater Vehicle
CEQ	Council on Environmental Quality
DPS	Distinct Population Segment
EEZ	Exclusive Economic Zone
ERS	Ellipsoidally Referenced Survey
ESA	Endangered Species Act
ESU	Evolutionarily Significant Unit
GPS	Global Positioning System
LIDAR	Light Detection and Ranging
MMPA	Marine Mammal Protection Act
NAO	NOAA Administrative Order
NEPA	National Environmental Policy Act
NMFS	National Marine Fisheries Service
NOAA	National Oceanic and Atmospheric Administration
PEA	Programmatic Environmental Assessment
SPL	Sound Pressure Level
USFWS	U.S. Fish and Wildlife Service

EXECUTIVE SUMMARY

This Programmatic Environmental Assessment (PEA) analyzes the potential environmental impacts associated with the National Ocean Service, Office of Coast Survey program of conducting hydrographic surveys and related activities in the marine environment. Hydrographic survey projects support Coast Survey's mandated mission to provide reliable nautical charts and other products necessary for safe navigation, economic security, and environmental sustainability in U.S. ocean and coastal waters.

Coast Survey's proposed action would be to continue surveying approximately 3,000 square nautical miles of coastal waters each year. In order to conduct these surveys, Coast Survey would engage in a combination of some or all of the following field activities: use of high frequency echosounders mounted on or towed behind vessels traveling at a slow speed, use of aircraft-mounted lasers during light detection and ranging (lidar) surveys, vessel transits to and from survey areas, anchoring, sound speed data collection, bottom sample collection, tide gauge installation on land, and testing of survey products in development, such as autonomous underwater vehicles.

Coast Survey conducts surveys primarily in shallow waters critical for safe navigation using high frequency echosounders during operations. This PEA focuses on aspects of the physical, biological and cultural marine environment that could be affected by the activities listed above, including marine mammals, sea turtles, essential fish habitat, historic wrecks, Alaska Native community subsistence hunts, and National Marine Sanctuary resources.

Hydrographic surveys could cause temporary, non-significant, low impact adverse effects on the environment. Examples of these effects include avoidance behavior of whales and dolphins in the presence of a survey vessel or disturbance of wildlife while drilling during tide gauge installation. The risk of vessel strike to marine mammals and sea turtles is present, but unlikely due to slow survey speeds. Serious damage to marine mammals from underwater echosounder noise is also unlikely since Coast Survey uses downward-facing, high frequency echosounders out of most species' hearing range. Additionally, Coast Survey incorporates mitigation measures into its survey activities to reduce or avoid these impacts wherever practicable.

While there is a low risk of serious adverse impacts to the environment, the environmental consequences section of this PEA includes a detailed analysis of echosounder noise and the potential effects on marine mammals. Coast Survey's conclusions are based on the best available scientific data and consultations with underwater acoustic experts and biologists from the National Marine Fisheries Service and the U.S. Fish and Wildlife Service, with a special emphasis on the impacts to marine mammals, endangered species, and essential fish habitat.

Coast Survey's analysis also includes special discussions on the effects of vessel or aircraft noise on seabirds, nesting sea turtles, and hauled-out pinnipeds, as well as the temporary land disturbances during tide gauge installation. The positive and negative effects of conducting surveys locating historic wrecks, as well as those of surveying in Alaska Native subsistence hunt waters, are also discussed in the analysis.

Potential impacts resulting from the proposed action and the no-action alternative were analyzed for the physical, biological, and cultural environment. Coast Survey acquires data vital to safe navigation, economic security, and environmental sustainability in U.S. and coastal and Great Lake waters, reducing the risk of maritime accidents that can be potentially devastating to the coastal environment. In its analysis, Coast Survey identified no significant negative environmental impacts associated with its program of conducting hydrographic surveys.

1. BACKGROUND

This PEA analyzes the potential impacts on the human and natural environment associated with the National Ocean Service, Office of Coast Survey program of conducting hydrographic surveys and related activities in the marine environment. In accordance with the National Environmental Policy Act, Coast Survey has prepared this PEA to ensure that environmental impacts resulting from survey activities are incorporated into the decision-making process (42 U.S.C. §§ 4321 et seq). The Council on Environmental Quality (CEQ) directs the National Oceanic and Atmospheric Administration (NOAA), as a federal agency, to "interpret and administer the policies, regulations, and public laws of the United States in accordance with the policies set forth in the Act" (40 C.F.R. § 1500.2(a)).

NOAA defines the proposed action described in this PEA in NOAA Administrative Order (NAO) 216-6 as a "Routine Program Function," which includes "mapping, charting and surveying services…ship and aircraft operations…basic environmental services and monitoring…environmental data and information services…and for which any cumulative effects are negligible" (NAO 216-6, Section 6.03c.3(d)). Coast Survey hydrographic survey and charting services have traditionally fallen under a Categorical Exclusion. However, given the recent attention surrounding the issue of high-frequency underwater sound and its potential effects on marine mammals, Coast Survey has decided to perform a PEA for its field activities. Coast Survey will involve the public early in the decision-making process by publishing a draft of this PEA on the Federal Register for a 30-day public comment period.

In addition to adhering to the requirements set forth in NAO 216-6, Coast Survey has followed CEQ guidance on the use of appendices and incorporation by reference wherever possible. In particular, NOAA has limited the main body text of this environmental assessment to a "plain language summary," and has included research papers directly relevant to the proposal, lists of affected species, discussion of the methodology of models used in the analysis of impacts, and extremely detailed responses to comments in the appendices (CEQ 1981, question 25a).

Throughout the preparation of this draft PEA, Coast Survey collaborated with biologists from NOAA's National Marine Fisheries Service and the U.S. Fish and Wildlife Service. Both Services provided expertise on marine mammals protected under the Marine Mammal Protection Act, marine species listed under the Endangered Species Act, and essential fish habitat as defined by the Magnuson-Stevens Fishery Conservation and Management Act, or Magnuson-Stevens Act.

Coast Survey's preferred alternative is to continue its hydrographic survey program and related activities with mitigation measures incorporated into its standard protocols wherever practicable. Through research using the best available science and consultations with biologists and underwater acoustic experts, Coast Survey has concluded that this preferred alternative does not result in any significant changes to the human or natural environment.

2. PURPOSE AND NEED FOR ACTION

Hydrographic survey projects support the Coast Survey mission to provide reliable nautical charts and other products necessary for safe navigation and sound decision-making in U.S. ocean and coastal waters. These surveys provide the foundation for navigational charts required by all domestic ships moving people and products in and out of U.S. ports every year. Charts help prevent mariners from running ships aground or hitting dangerous obstructions (e.g., ship wrecks, marine debris, or pinnacle rocks). Groundings or collisions with other objects in the sea can result in the release of oil or dangerous chemicals into the marine environment. Additionally, surveys and charts help planners manage competing demands for ocean "space" for navigation, alternative energy, and other commercial purposes, and provide the foundation for improving essential fish habitats. Survey data also support port and harbor maintenance, bottom type classification, and submerged cultural resources management.

2.1 Safe Navigation

Surveying and charting is a principle responsibility of NOAA, pursuant to the Coast and Geodetic Survey Act (33 U.S.C. §§ 883a *et seq.*) and the Hydrographic Services Improvement Act, as amended (33 U.S.C. §§ 892). NOAA's surveying and charting responsibility includes, but is not limited to, the states' offshore waters as well as the U.S. territorial sea, contiguous zone and Exclusive Economic Zone (EEZ) – well over 3 million square nautical miles of U.S. waters. Through this program, Coast Survey collects survey data, and creates and maintains products to support safe navigation for commercial shipping, the fishing industry, recreational boaters, and state and local governments. The data and products also support U.S. military and domestic government operations throughout U.S. waters.

Within the EEZ, NOAA has identified 500,000 square nautical miles as "navigationally significant waters," which are areas in greatest need of modern hydrographic surveys. These waters are further defined in *Hydrographic Survey Priorities*, a document that is updated annually (NOAA 2011a). Many areas portrayed on NOAA's approximately 1,000 nautical charts have never been adequately surveyed, largely because of the limitations of technology when the earlier surveys were conducted. Other areas are dynamic and include shifting shoals, wrecks, and changing shorelines that warrant routine measurement. Navigationally significant waters are further prioritized based on shipping tonnage and trends, age of surveys in the area, changes in under-keel clearance of vessels, potential for unknown dangers to navigation due to dynamic bottom or human influence, and requests for surveys from the marine community. Over 40 percent of the most critical survey areas are in Alaskan waters. A breakdown by region of navigationally significant waters and prioritization of areas within those waters is displayed graphically in Appendix A.

2.2 Economic Security

The nation's economic security relies on safe waterways within the U.S. marine transportation system – America's network of coastal waterways, navigable channels, rivers, ports, and marine terminals. Shipping on these "marine highways" moves people and goods around the country and connects them to the global marketplace for international trade and affordable goods, according to the Maritime Administration, U.S. Department of Transportation (Maritime Administration 2011a). In 2010, United States imports and exports totaled $1.4 trillion (Maritime Administration 2011b), contributing nearly half (46 percent) of the overall gross domestic product growth in 2010 (Bureau of Economic Analysis 2011). American businesses cannot participate in the global economy if they cannot get their products to foreign markets in a cost-effective, reliable, and expeditious manner.

Ninety-nine percent of U.S. foreign trade by volume, and 62% by value, enters or leaves the Nation's ports by ship (Maritime Administration 2011a). Vessels carrying cargo are becoming larger and have deeper drafts than ever before. These vessels include bulk ships carrying iron, coal and grain for export; heavy-load vessels carrying project cargo; container ships carrying general export and import cargo for markets around the United States and the world; and tankers carrying petroleum and other liquids used to power U.S. transportation systems and industry. Port authorities and mariners depend on navigational information that is up-to-date, accurate, and precise to make informed decisions.

Alaska and the portion of U.S. waters in the Arctic, defined by the Arctic Research and Policy Act as "contiguous seas, including the Arctic Ocean and the Beaufort, Bering and Chukchi Seas; and the Aleutian Chain" (U.S. Arctic Research Commission 2009), provide an additional need for modern surveys. With 6,640 miles of coastline, Alaska's waters include a wealth of natural resources that are spurring a steady increase in economic activity – which means additional ships transiting Alaska's waterways to transport oil, natural gas, minerals, fish, and other resources into and out of ports (Marine Chart Division 2011). Currently, survey and charting data in much of the Arctic is out of date or nonexistent. Some areas in Alaska waters have not seen more than superficial depth measurements since Captain Cook explored the northern regions in the late 1700s. In June 2011, NOAA's Office of Coast Survey issued the Arctic Nautical Charting Plan (Marine Chart Division 2011), a major effort to update Arctic nautical charts that are inadequate for modern needs. The plan anticipates additional or improved charts necessary to support the future maritime transportation infrastructure in the coastal areas north of the Aleutian Islands. To guide new chart improvements, Coast Survey updates its Arctic hydrographic survey priority areas in consultation with Alaska Native communities, regional governments, local pilots and commercial maritime interests, and the U.S. Coast Guard, Navy, and Army Corps of Engineers.

U.S. economic security requires reliable marine transportation throughout the Arctic, with an infrastructure that supports safety, environmental protection, and commercial efficiency (Marine Chart Division 2011). In the Alaska North Slope transportation hub town of Barrow, Alaska, for example, vessel traffic – which is heaviest during the summer after the subsistence whaling season ends – consists of tugs carrying fuel and supply barges. Barrow has no pier facilities, and marine cargo bound for Barrow must be "lightered" from barges to landing craft for delivery.

While anchored to receive supplies and transfer personnel to or from smaller vessels, cargo ships are often exposed to harsh weather from all directions.

2.3 Environmental Sustainability

Hydrographic survey data support healthy, resilient coastal communities and ecosystems by providing valuable bathymetric "base layers." To protect and restore ecological resources, managers of NOAA's National Marine Sanctuaries and National Estuarine Research Reserves, as well as managers of Marine Protected Areas and coastal zones around the country, rely on this bathymetric data to map the marine environment, including critical habitat for endangered seabird, coral, seagrass, fish, sea turtle, and marine mammal species. By establishing a baseline resource assessment, coastal managers measure change over time to the environment, including the impacts of sea level change.

3. PROPOSED ACTION AND ALTERNATIVES

3.1 Proposed Action (Preferred Alternative)

The proposed action is Coast Survey's preferred alternative. To meet its mandate to survey and chart ocean and coastal waters, Coast Survey would continue to survey approximately 3,000 square nautical miles of selected navigationally significant areas each year. Over the course of five years (2012-17), Coast Survey would conduct bathymetric surveys of the seafloor (Figure 1) over a combined area of 15,000 square nautical miles within 500,000 square nautical miles of navigationally significant waters (Appendix A). Using four NOAA ships (three of which are equipped with small boats for near shore work), six 28-foot survey boats, a 54-foot research vessel, and private contractors, Coast Survey would acquire hydrographic data that would update the nation's nautical charts with the accuracy and precision that is essential to maintain the public trust in navigational products. Following field survey operations, Coast Survey cartographers would use the data to update the nation's nautical charts. The public can access survey data at NOAA's National Geophysical Data Center, and nautical charts are available from a variety of sources, including Coast Survey's website.



Figure 1. Bathymetric survey of an Arctic seamount

Each year, Coast Survey would survey approximately 30 discrete locations. Many survey projects carry over from year to year, although some surveys require only one year's effort. Based on past experience, Coast Survey anticipates surveying approximately 75 discrete locations from 2012 to 2017, with some projects taking place in a single calendar year and some larger projects lasting several years. 2012 provides a good example of a typical year's survey projects. Appendix B includes a list of 2012 projects and locations. (Note: this list includes only 2012 projects.) Hydrographic survey plans are available on the Coast Survey compliance website before each field season.

The actions listed below include all survey-related field activities in support of the Coast Survey mandate to survey and chart navigationally significant waters. All of the elements listed below in the remainder of Section 3.1 would be undertaken if the proposed action is selected.

3.1.1 Hydrographic surveys

Coast Survey conducts hydrographic surveys with high-frequency side scan sonar, and with single beam and multibeam echosounders, which use sound waves to find and identify objects in the water and to determine water depth. During a survey, a vessel equipped with one or more echosounders "mows the lawn" at a slow speed to ensonify (or visualize) the seafloor bottom and ensure full coverage of the seafloor within each project area (Figure 2). Single beam and multibeam echosounders (Figure 3) are mounted either underneath the vessel or on a pole to the side of the vessel, while side scan sonars (Figure 4) are either mounted underneath or towed behind the vessel on a cable.



Figure 2. Multibeam swath ensonifying the seafloor



Figure 3. Reson Seabat 8125 multibeam echosounder

Figure 4. L-3 Klein 5000 side scan sonar

3.1.1.1 Echosounder Characteristics

An echosounder transmits and receives acoustic pulses by sending a sound pulse through the water column until it reaches the seafloor, at which point the pulse reflects off the seafloor and returns to the echosounder's receiver. The time elapsed during the two-way trip is converted to a distance by multiplying this number by the speed of sound in water (de Moustier 2009). Sound speed is measured independently throughout a survey in order to provide the multiplier. The methods for sound speed data collection are discussed in Section 3.1.6.

An echosounder that measures water depths during a typical hydrographic survey is optimized for surveying in a specific range of environmental conditions. Echosounders that transmit low frequency sound can travel a longer distance in the water (good range) but have a lower resolution and are less precise. Sound from high-frequency echosounders cannot travel long distances in water but the data have a higher resolution and are more precise. Coast Survey conducts surveys primarily in shallow waters critical for safe navigation, where depths are low (approximately 4 – 200 meters) and the need for precision is high. As a result, Coast Survey uses primarily high frequency (50-500 kHz) echosounders during survey operations.

Pulse width and power also affect data quality and are adjusted in the field to accommodate a variety of environmental conditions such as depth and bottom type. Sound from an echosounder with a long pulse width (typically measured in microseconds, or μsec) travels further in the water and can be "heard" better by the transducer (good signal-to-noise ratio), but has a lower range resolution. A shorter pulse cannot travel as far in the water and has a weaker signal-to-noise

ratio, but has a higher range resolution and can detect smaller and more closely spaced objects in the water. Echosounders have a maximum power setting associated with a peak sound source level (measured in dB re: 1 μPa); however, when the power is too high, the amount of bad, unusable data increases. Power is typically set to the lowest level possible in order to receive a clear return with the best data. Power level is also adjusted according to bottom type, as some bottom types have a stronger return and require less power to produce quality data.

3.1.1.2 Office of Coast Survey Echosounders

In-house and contractor vessels may be equipped with more than one type of echosounder; side scan sonar, single beam echosounders, and multibeam echosounders each have different advantages. Survey vessels can also be equipped with echosounders that can be adjusted between one of two frequencies, or with multiple echosounders of varying frequencies. In 2012, Coast Survey plans to perform survey operations using 18 or more sound sources (side scan sonar, single beam echosounders, and multibeam echosounders). Coast Survey anticipates acquiring new echosounders and discontinuing the use of others over the next few years. While Coast Survey cannot provide a complete list for the future (2013-17) for the purpose of this PEA, the 2012 table of echosounders (by vessel) in Appendix C provides a typical list of echosounders used each year. Although the specific brand or model of the listed echosounders may change on board each vessel, the frequency or power of the systems is unlikely to change significantly over the next few years. A new, updated list is posted on the Coast Survey environmental website at the beginning of each field season.

3.1.1.3 Acquisition Windows and Survey Duration

Hydrographic surveying occurs year-round, although projects are limited by environmental windows. Typically, Alaska projects in the Arctic or Bering Sea operate between June and September to avoid dangerous, icy conditions. Projects in Southeast, Central, and Southwest Alaska take place between March and November. West Coast, Northeast, and Mid-Atlantic projects are also conducted between March and November. Projects in the Southeast or Gulf of Mexico are conducted-year round.

Actual time surveying averages approximately 15 days per month over the course of a survey project, although larger ships can often survey 20-25 days per month under good conditions. Bad weather or equipment repairs are the most common reasons for a non-survey day. Smaller boats operate 8-12 hours per day. (Sometimes, the large vessels carry the small boats to the survey area, and those small boats conduct the surveys.) When the large ships are surveying, they often operate 24 hours per day. The total time required for a project can vary from a few days to several months over multiple years.

3.1.2 Lidar Surveys

One lidar project is usually conducted each year. Airborne lidar bathymetry measures depths of nearshore waters using laser pulses emitted from a scanner on board a low-altitude, twin-engine

turbo prop airplane flying at speeds of 140 - 175 knots. Lidar systems used for bathymetry emit visible green laser pulses to measure the timed sea floor bottom return, and near-infrared laser pulses measure the sea surface return (Figure 5). Depth is determined by the time of the return back to the lidar sensor from the energy reflected off the seafloor. The aircraft flies at altitudes of 1,000-1,200 feet for an average duration of up to five hours per flight.

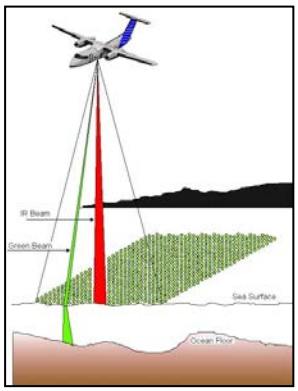

Figure 5. Bathymetric airborne lidar

Figure 6. NOAA Ship *Thomas Jefferson*

Aircraft would transit between a home base (determined by the location of the contractor or subcontractor providing the aircraft) and an airport near the survey site before and after lidar operations.

3.1.3 Vessel Transit Operations

Hydrographic survey vessels must transit to and from survey sites before, during, and after survey operations. During the survey, a vessel would return to port sometime within three weeks. Their port time depends on the size of the ship, and how far offshore they are surveying. Coast Survey is responsible for environmental compliance during all survey operational activities that occur while on board the primary survey ship platforms *Rainier, Fairweather, Thomas Jefferson* (Figure 6), and *Ferdinand Hassler*. NOAA's Office of Marine and Aviation Operations is responsible for transit operations to, from and between survey areas, unless the ship is acquiring data with its survey systems during the transit. Coast Survey considers transit operations by contractors to be part of this PEA, as Coast Survey contract funds are used to pay for the transit as well as the actual survey. Coast Survey owns and operates navigation response team small boats and the *Bay Hydro II*; transits for these vessels are also included in the PEA.

Coast Survey contracts approximately half of its hydrographic survey projects (measured by square nautical mile) from several firms. Contracts are firm-fixed price and performance-based, covering all services and personnel required to complete a survey from start to finish. Coast Survey is operating under five-year contracts for FY 2008-13 and expects to initiate new contracts in 2012 for 2013-18. Each year, task orders are issued against these contracts for several projects, each to be performed by a different contractor. In addition to compensating

firms for the cost of surveying and data processing, task orders include the cost of transiting to and from the project site from the contract vessel's home port, as well as the cost of transiting back into a port closer to the survey site as frequently as every day and as infrequently as every three weeks.

Contractors often use the same vessels from year to year, regardless of whether the vessels are chartered ("vessels of opportunity") or owned by the contract firm. In 2011, for example, one contractor used two survey vessels for a project in the Mississippi Sound. One vessel was transported from its homeport in Vancouver, Washington, across the country on a trailer to Biloxi, Mississippi, where the other vessel was already home ported. Since this project was only conducted during the daytime, each day the vessels returned to port in Biloxi for groceries, fuel, and crew change. Also in 2011, another contractor sailed its survey vessel from Seattle to the survey site in the Krenitzin Islands, Alaska. The transit lasted eight days in each direction. Every two to three weeks during the survey, the vessel made port calls to Dutch Harbor, Alaska, for groceries, fuel, and crew change. The transits for port calls lasted five hours in each direction. During transits, contractors operate under all of the normal regulations for vessels in the area, using shipping lanes, recommended routes, and natural channels as appropriate.

3.1.4 Anchoring

When survey ships (NOAA and contractor) are not performing survey operations, the vessels are anchored either within the project area or just outside the project area. NOAA's survey launches return to the ship each day and do not require anchoring. Navigation response team boats, the *Bay Hydro II*, and some contractor vessels return to port every day and are tied up to a pier, eliminating the need for anchoring.

Ships usually anchor within the survey area to reduce the transit time to the working grounds and to save on fuel consumption. Vessel operators select the anchor location based on depth, protection from seas and wind, and bottom type. Preferred bottom types are sticky mud or sand, as those characteristics allow the flukes of the anchor to dig into the bottom and hold the chain in place. Sensitive areas such as coral reefs are avoided when they are known to exist; however, project areas have often not been surveyed for many decades, and not all coral areas are charted. Vessels avoid coral reefs and hard bottom areas as part of their protocol because these bottom types do not provide for good anchoring. Reefs can snag an anchor and the ship might not get the anchor back aboard, and corals or hard bottoms do not provide for good holding, leaving the ship vulnerable to dragging anchor and shifting around. However, a vessel can anchor to a hard bottom in a weather-protected area if there are no soft bottom (mud or sand) areas available, as is often the case in rocky seafloor areas off the coast of Alaska.

3.1.5 Bottom Sample Collection

Coast Survey would grab samples of seafloor sediment during survey operations by lowering a grab sampler through the water column. During survey operations, bottom samples are characterized and charted primarily so mariners can better select their anchorages. Typically, surveyors use a clamshell bottom snapper (Figure 7) or similar type of grab sampler to obtain

samples of the surface sediment layer (approximately the first two inches of sediment). As the sampler is lowered, two hinged upper lids swing open to let water pass through. When the sampler reaches the bottom, the overlapping spring-loaded scoops are tripped on the line, and the lids close to contain the sediment and prevent sample washout. The line is lowered and raised, at a rate of about one meter per second. After the sediment is collected, analyzed, and photographed, the crew releases it from the sampler underwater.

Figure 7. 6" x 6" Ponar Wildco grab sampler

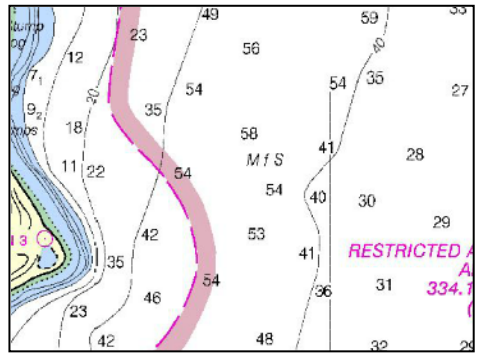

Figure 8. Bottom sediment characteristics *M f S* portrayed on a nautical chart

Field units have a bottom sample plan as a guideline of sampling density, although surveyors are given discretion on where to take exact samples. They do not collect samples in waters deeper than 80 meters. Additionally, in areas surveyed within the last 30 years, the surveyor might not need to collect samples at all. In some cases, the surveyor can use backscatter or side scan data acquired during the survey operation to determine the best place to sample.

Samples are characterized by color and type of bottom material. For example, a sample of fine black sand that contains some broken shells would be classified and charted as *f bl S bk Sh*, while a sample of mud with fine sand would be charted as *M f S* (Figure 8). The surveyor populates fields for color and further descriptors if obtained, although not all characteristics end up on the nautical charts.

3.1.6 Sound Speed Data Collection

Surveyors must collect sound speed data throughout the survey, to determine the speed of sound in the water column at a given location and time, and to correct for refraction errors in the echosounder data. Taken together, the two-way travel time of the acoustic pulse from a single beam or multibeam echosounder and the speed of sound in water determine seafloor depths.

Sound speed data is collected periodically in one of two ways. In the first scenario, every one to four hours, a survey technician slowly lowers a sound speed profiler – known as a “conductivity, temperature and depth” instrument (Figure 9) – from a stationary vessel, down to the seafloor and back. The second method involves a moving vessel profiler (Figure 10), which is

automatically lowered and raised through the water column at regular intervals while the vessel is in motion.



Figure 9. Conductivity, temperature and depth instrument inside cage

Figure 10. Moving vessel profiler mounted on fantail

3.1.7 Tide Gauge Installation, Maintenance and Removal

Coast Survey occasionally installs a tide gauge to measure water levels. These gauges, part of local networks of operating water level stations, provide important support to survey operations. Tide gauges compute the water level referenced to a tidal datum, producing a correction value for depth soundings collected during a hydrographic survey. Temporary local gauges are sometimes used to augment the permanent gauges within the National Water Level Observation Network, maintained by NOAA's Center for Operational Oceanographic Products and Services.

Taken together, the local and national networks provide the vertical reference system and data density required to describe water level variations at several time and geographic scales. Time scales range from short-term (real-time) data for navigation, to long-term (several years) for estimation of relative sea level trends. Geographic scales include regional coverage of significant variations in tidal characteristics and gradients in relative sea level trends. Depending on specific requirements, water level stations can be either short-term (one year or less), which is typically the case for Coast Survey-maintained tide gauges, or long-term (one year to several decades). Tide gauge sites are chosen based on a number of factors, including available water level data from historical site locations, proximity to long-term water level stations, and dynamic environmental variables.

3.1.7.1 Components of a Tide Gauge

A tide gauge is a system of instruments that measures the changes in water levels and transmits the data by satellite to a computer database for processing. The gauge consists of a sensor, data collection platform, solar panels, and satellite transmitter. A single gauge can be used for other purposes besides reducing survey data to a tidal datum, although the four types of gauges listed below are the most common types used during hydrographic surveys:

1. An acoustic sensor uses sound waves to measure the distance between the sensor and the water level surface. It is most often used when an existing pier or dock is available on which to mount the sensor and includes a protective well that houses the sounding tube (Figure 11). A short-term acoustic tide gauge includes some or all of the following non-permanent equipment: tide house (located on pier), data collection platform, sensor housed in a 30” x 30” portable plastic case, benchmarks, and satellite transmitter (tripod station with antenna and solar panel). A long-term acoustic tide station typically includes some or all of the following equipment: primary and backup water level sensors; primary and backup data collection platforms; a Geostationary Operational Environmental Satellite transmitter and antenna; Global Positioning System (GPS) antenna; batteries; solar panels; water temperature sensors; mast or tower on which to mount wind sensors; barometric pressure sensor; and air temperature sensor. The acoustic sensor requires a six-inch diameter PVC protective well to house the sounding tube; the well is attached to the pier with stainless steel brackets to maintain sensor stability.



Figure 11. Pier-mounted acoustic sensor tide gauge

Figure 12. Pressure sensor tide gauge and tubing

2. A pressure sensor measures the pressure of the water column above an underwater orifice that is securely attached to maintain its position (Figure 12). It is used when there is little infrastructure available. A constant supply of air is pumped through a tube to the orifice to establish a zero point from which to measure the changes in pressure in the water column. In the absence of a pre-existing structure, Coast Survey typically installs a bottom-mounted pressure sensor gauge. There is no pier or dock construction required for a bottom pressure sensor.

3. A microwave radar sensor uses radar waves to measure the distance from the sensor to the water. It is used when the existing infrastructure permits its installation in a location overlooking the water surface. This is the only type of sensor that is not in direct contact with the water.

4. A tide buoy employs a GPS receiver that measures both horizontal and vertical position using GPS technology. It is used primarily for hydrographic surveys to obtain data in remote locations without existing infrastructure on which to mount a gauge. It is also

used to collect data in shipping channels. Tide buoys are currently in development and testing for Coast Survey operations and are discussed further in Section 3.1.8.2.

3.1.7.2 Tide Gauge Installation

Tide gauge installation occurs primarily out of the water. Piers, docks, and bulkheads are typical manmade structures used to secure tide gauges. Rocks are the most common natural structures used to secure sensors in remote locations for short-term stations. Equipment includes primary and backup systems for sensors, data processing, and data transmission. All equipment is installed to last several years before needing service or replacement. Short-term stations involve only one primary system with no backups. They are less extensive, easier to install and remove, and usually only stay in place for the length of the hydrographic survey (one to three months).

Geodetic "bench marks" must be installed near each water level station and are long-term reference points to which the tidal datums can be related through standard surveying techniques. A long-term station requires 10 bench marks to "level" the tide gauge during operations, while a short-term station only requires five bench marks. The larger number of marks required for a long-term station is proportional to the investment made over time in the data collection and tidal datums determined. Additional marks ensure that there are at least five marks, even if future construction destroys several marks at once. The bench marks are spaced at least 200 feet apart to reduce the chance of losing several marks at a time. They are typically established in a variety of permanent structures, including deep driven stainless steel rods when existing structures are not available.

A field party (in-house or contractor) performs the installation of equipment. The party may consist of three to six people, depending on the complexity of the job. Parties travel to most gauge sites over land, but a few locations – especially in remote areas of Alaska – can only be reached by boat, seaplane or helicopter. Installation equipment includes hand and power tools, drills, saws, stainless steel hardware, clamps, steel masts, equipment enclosures/shelters, sensors, conduit and hangers, laptop computers, handheld GPS receivers, leveling equipment, GPS static survey equipment, stainless steel rods for deep rod bench marks, bench mark disks, concrete, ropes, chains, safety equipment, cell phones, and diving equipment.

3.1.7.3 Tide Gauge Maintenance and Removal

Short-term stations may be operational for as short as one month, or they may operate up to a year. Personnel would return to the station periodically for water level measurements, with one final visit upon removal of the tide gauge following the survey. Personnel level the gauges when they install them and when they remove them (Figure 13). Diving may or may not be involved, depending on the location and the type of sensor installed. Emergency repairs are occasionally required.

Figure 13. Leveling a tide gauge

Long-term stations, such as those within the National Water Level Observation Network, remain in operation indefinitely. They receive a preventative maintenance visit once a year that involves a standard inspection of all equipment, leveling from sensors to bench marks to determine sensor stability, GPS observations, and diving operations to inspect the underwater components. Emergency repair visits address failed components.

A field party, similar to the installation field party described in Section 3.1.7.2, would remove a short-term gauge upon project completion. All equipment is removed from the site, although the benchmarks would remain as established spatial reference points.

3.1.8 Coast Survey Development Laboratory Activities

In addition to conducting regular hydrographic survey operations, Coast Survey continually tests and evaluates new cartographic, hydrographic, and oceanographic systems to determine accuracy and usefulness of emerging technologies. Coast Survey also develops techniques and methods for the modeling, analysis, simulation and accurate real-time prediction of oceanographic, atmospheric and water quality parameters. Each survey season, the Coast Survey Development Laboratory tests and evaluates techniques and equipment on the *Bay Hydro II* in the Chesapeake Bay, and on other NOAA survey vessels in other locations. Scientists are working to transition ellipsoidally referenced surveys, GPS tide buoys, autonomous underwater vehicles, and phase measuring bathymetric sonars from development and testing over the next five years. As emerging technologies move into development and field testing they offer exciting promises in the surveys of the future.

3.1.8.1 Ellipsoidally Referenced Surveys

In ellipsoidally referenced surveys, height and depth are measured with respect to a geodetic datum (“ellipsoid”) rather than to a tidal datum. In the traditional approach to hydrography, depths are referenced to a tidal datum via *in situ* water level measurements derived from instantaneous water level observations. Ellipsoidally referenced surveys improve the efficiency of hydrographic surveys by removing the requirement for concurrent water level observations and hydrographic survey data collection. The technology also improves vertical and horizontal measurement precision through the use of kinematic GPS-based positioning techniques. Hydrographic data acquired from ellipsoidally referenced surveys is referenced to a common,

worldwide datum, which increases the long-term utility of the data for future users and applications.

Equipment used in ellipsoidally referenced surveys includes a ship-based inertially-aided GPS system and a shore-based GPS reference station. If an existing network, such as the Continually Operating Reference System, is not available, the field unit must establish a new network by using a tripod, an antenna, a receiver housed in a hardened waterproof "suitcase," and data storage connected to a radio modem for remote downloads. If electrical service is not available at the reference station site, the network system requires a set of 12-volt marine, deep-cycle rechargeable batteries and a solar panel array. The site chosen on shore must provide an obstruction-free view to GPS satellites and accommodate line-of-sight radio communications. No equipment maintenance is required, although if no remote data download capability is available the field unit must visit the site periodically to download data vital for survey processing.

Coast Survey is currently conducting quality control tests on the effectiveness and reliability of ellipsoidally referenced surveys compared to surveys that employ traditional tide gauge-derived water levels. Ellipsoidally referenced surveys also rely on a vertical datum transformation tool in order to translate the vertical component of survey data from the geodetic datum (ellipsoid) to the localized mean lower low water datum for nautical chart products. VDatum (NOAA's vertical transformation software) is important to the success of ellipsoidally referenced surveys and is operational in the coterminous United States, Puerto Rico, and the Virgin Islands.

3.1.8.2 GPS Tide Buoys

Coast Survey would install GPS tide buoys (Figure 14) during some surveys, as this technology moves from a testing to operational phase, to measure both horizontal and vertical position using GPS technology. Tide buoys provide a new opportunity to acquire water level data in remote locations that do not have infrastructure to mount a tide gauge. The use of GPS-tracked buoys can increase the geographic density of water level observations away from shore, with an explicit reference to a geodetic datum (ellipsoid) in support of ellipsoidally referenced surveys. If the tidal datum-to-ellipsoid relationship is determined beforehand, NOAA can significantly reduce the need for dedicated shore-based tide gauge resources (time, money, logistics, and personnel) in support of hydrographic surveying.

GPS tide buoys remain operational for the same duration of time as traditional, short-term tide gauges (typically for the length of the survey or 30 days, whichever is greater) in order to establish the required ellipsoid and tidal datum relationship for ellipsoidally referenced surveys. Buoy deployment requires a limited area of flat and preferably sandy seafloor, similar to the type of bottom characteristics sought for small boat anchoring. Since the survey has not yet taken grab samples of the sea bottom, however, the team chooses the location based on the information on a nautical chart that may be outdated.

Buoy deployments are made in water depths of approximately 10 meters. A typical mooring configuration includes 100-150 pounds of anchoring mass (usually a combination of a 50-pound

primary anchor and several 15-pound “mushroom” anchors) and a heavy chain, with a total footprint of approximately one square meter. The two Hydrolevel™ GPS tide buoys currently owned by the Coast Survey Development Laboratory are approximately 26” in diameter, weigh 128 pounds, have amber U.S. Coast Guard LED lights visible from three miles away, and use sealed lithium batteries.

During installation, GPS tide buoys are tethered to the anchoring hardware with a 15-meter, 1" diameter rubber cord, followed by a section of 3/16" Amsteel rope. The rubber cord attaches to the bottom of the buoy, and the rope attaches the rubber cord to the anchor. The combined length of the rubber cord and the rope exceeds the nominal water depth by a factor of approximately two (i.e., “mooring scope” = 2). The GPS buoy is deployed by floating the buoy away from the vessel to the extent of the rubber cord and rope. The anchor is then lowered slowly to the point where the rope attaches to the rubber cord, at which point the anchor is released. During recovery, the GPS buoy (float) is brought aboard the vessel along with the length of the rubber cord. The total anchoring hardware is then hauled in by rope.

There is very little maintenance of the buoys required during a survey deployment. Occasionally the batteries must be replaced or recharged, and field units must retrieve the buoy with a small boat and bring it back to the ship or shore. When they bring the buoy on board, the team attaches a temporary float to the end of the mooring so that it can be re-used after the buoy batteries have been refreshed. At the end of the survey, the field unit recovers all components of the buoy.

The Hydrolevel™ buoys are programmed to send out a "health message" email to a predetermined distribution list at regular intervals using the Iridium satellite service. Currently, Coast Survey buoys are configured to send a message once every hour. If the buoy reports its position outside of a certain radius (“watch circle”), it issues a separate alert. Field personnel respond to emergencies where the buoy breaks its mooring or stops sending messages.

Figure 14. GPS tide buoy

Figure 15. Hydrographers deploy an autonomous underwater vehicle

3.1.8.3 Autonomous Underwater Vehicles

The Coast Survey Development Laboratory is evaluating the use of autonomous (or unmanned) underwater vehicles (AUV) for use in Coast Survey hydrographic surveys. These vehicles can perform underwater survey missions, such as detecting and mapping submerged wrecks, rocks, and obstructions that pose a hazard to navigation for commercial and recreational vessels. They can also collect ancillary hydrographic survey data, such as sound speed. The AUV operator programs the survey mission and operating behavior in advance, including parameters such as survey course, speed, altitude from the sea floor or depth, and mission duration. When a mission is complete, the autonomous underwater vehicle returns to a pre-programmed location, where crews may retrieve it manually or by using the vessel's crane or davits. The acquired data can be downloaded and processed in the same way as data collected by shipboard systems.

Coast Survey's autonomous underwater vehicles have depth ratings from 100 to 600 meters, can travel at speeds up to 4 knots, and can go on missions up to 16 hours in duration. The operational procedures include programming the vehicles to avoid known obstructions. They also have navigation safety features that allow them to avoid striking the sea floor, and are designed to pause their mission and reverse or surface if the AUV strikes a submerged object.

Autonomous vehicles can be equipped with a wide variety of oceanographic sensors or sonar systems. NOAA's hydrographic survey AUVs (Figure 15) are typically equipped with side scan sonar, conductivity, temperature, and depth sensors, GPS-aided inertial navigation systems, and an acoustic doppler current profiler. In collaboration with NOAA's manned survey fleet, AUVs could greatly increase survey efficiency, particularly in areas too dangerous for a typical manned vessel. Additionally, their small size and flexible deployment options could make AUVs useful for marine incident response and port security surveys.

3.1.8.4 Phase Measuring Bathymetric Sonars

The Coast Survey Development Laboratory is testing phase measuring bathymetric sonar systems, also referred to as interferometric sonar or swath bathymetry sonar, to determine the suitability of this technology for main scheme hydrographic survey operations. These systems use the measurement of acoustic signal phase at each of several receive elements, spaced at precisely known distances, to determine the angle from which the acoustic return originates. This angle of origin, in combination with range calculated from the two-way travel time, provides a discrete location on the seafloor. This sampling is done thousands of times per acoustic ping, providing a cross-track profile of bathymetry. A number of consecutive profiles are then combined to build a three dimensional model of the seafloor.

Coast Survey is studying several commercially available phase measuring bathymetric sonar systems and has procured some for operational testing. Initial studies indicate that these systems may be capable of providing high quality data while significantly increasing efficiency and safety of operations in nearshore and very shallow water areas. The gains in efficiency and safety are attributable to the wider swath width that phase measuring bathymetric sonar produces, relative to traditional shallow water multibeam systems. This increased swath width,

coupled with co-registered imagery, may increase survey efficiency and allow hydrographers to survey twice the shallow water area per given time. It may also allow vessel operators to stand further off of hazardous features and the shoreline. At the same time, they could acquire more data than is possible with technologies used today. Coast Survey is currently testing the 455 kHz Klein HydroChart 5000 Swath Bathymetry Sonar System.

3.2 No Action Alternative

Under the No Action Alternative, Coast Survey would:

- discontinue its program of conducting approximately 3,000 square nautical miles of hydrographic surveys in U.S. coastal and Great Lakes waters each year;
- no longer use waterborne vessels with active acoustic sensors or airborne platforms with lidar sensors to measure seafloor depths; and
- discontinue other field operations that support hydrographic surveys, such as the collection of bottom samples, lowering of instruments to collect sound speed data, or the installation and maintenance of tide gauges and GPS stations on land.

Other ancillary activities required to conduct a survey, such as transiting to and from a survey area or anchoring, would also discontinue under the No Action Alternative. Additionally, Coast Survey research and development activities to improve hydrographic survey technologies would cease.

3.3 Alternatives Considered but Eliminated from Further Analysis

Council on Environmental Quality guidance requires that an environmental assessment discuss only "reasonable alternatives" in detail for an action (40 C.F.R. §§ 1500-1508). The following alternatives were considered but eliminated from further analysis because they do not satisfy the purpose and need for Coast Survey to support safe navigation, economic security, and environmental sustainability.

3.3.1 Surveying with Lidar Exclusively

Although lidar has demonstrated several advantages over traditional hydrographic survey techniques, particularly in complex nearshore areas, lidar has distinct limitations as a function of water depth and environmental conditions. Lidar systems can efficiently survey a large area and identify features in a short period of time, and can safely survey nearshore areas that are hazardous for boats. However, even in the best environmental conditions, reliable laser "returns" from the seafloor diminish in waters deeper than 20-30 meters. Environmental variables such as water clarity (turbidity), sea state, and sea surface also limit the effectiveness of bathymetric lidar. In particular, lidar does not produce good results when used in turbid waters. When conditions are not ideal, lidar fails to identify small, potentially hazardous objects on the seafloor. Ultimately. lidar does not meet the object detection accuracy standards of most Coast

Survey hydrographic survey projects. Because of these shortcomings, Coast Survey has concluded that it cannot survey exclusively with lidar to meet its mission to support safe navigation.

3.3.2 Deriving Water Levels Exclusively from Ellipsoidally Referenced Surveys

Ellipsoidally referenced surveys (discussed in Section 3.1.8.1) can only provide water levels where V-Datum is available and fully validated. Coast Survey is working toward installation of fewer tide gauges and increasing reliance on ellipsoidally referenced surveys for deriving water levels. At present, the technology is not sufficiently reliable in all coastal waters.

4. AFFECTED ENVIRONMENT

Coast Survey could potentially survey in any "navigationally significant" areas of U.S. coastal and continental shelf waters as defined in the Hydrographic Survey Priorities document (NOAA 2011a) over the next five years. Although Coast Survey has developed plans to survey 15,000 square nautical miles from 2012 to 2017, the following discussion of the affected environment includes all 500,000 square nautical miles of navigationally significant waters. This section discusses the physical, biological and cultural environment in which Coast Survey operates. Each year, Coast Survey would prepare a list of planned project areas at the beginning of the field season that would be publicly available on the Coast Survey environmental website. The 2012 list of planned project areas (Appendix B) provides an example of that list.

4.1 Physical Environment

4.1.1 Marine Environment

Coast Survey operates in coastal and nearshore waters, primarily in depths greater than four meters and over the continental shelf. Each year, Coast Survey would survey approximately 3,000 square nautical miles of navigationally significant waters around the coast and in the Great Lakes. Water depths vary for each survey, although the survey vessel would rarely move into waters shallower than four meters. Most Coast Survey projects occur in nearshore, coastal and continental shelf areas with depth ranges from 4-200 meters, although some projects, particularly in the "steep and deep" waters of Alaska, extend into deeper waters at the shelf break. Temporal constraints (i.e., the best time of year to survey in a given location) also dictate the marine physical environment of hydrographic surveys (see Section 3.1.1.3). Physical characteristics of the seafloor vary for each survey, from flat and sandy in the Gulf of Mexico to steep and rocky in much of Alaska. Wrecks, oil and gas platforms, pipelines, and other man-made obstructions are also located in many of the survey areas, particularly on the east coast and in the Gulf of Mexico.

Existing ambient underwater noise from natural and anthropogenic sources is part of the physical marine environment. Surface waves and animal vocalizations provide the greatest source of naturally occurring ocean noise. Sources of anthropogenic noise include vessel propellers, seismic airguns, explosives, construction, naval sonars, and standard vessel depth finders (National Research Council 2003). The number of large shipping vessels in the water has nearly tripled in the second half of the twentieth century, with ambient noise levels rising almost 12 decibels during this period (NOAA 2004).

4.1.2 Land Environment

Tide gauges that support hydrographic surveys are typically installed on land, near the edge of the water, preferably on a pier face or wharf. The portion of land used during installation and maintenance of a tide gauge includes the intertidal region and a small strip of land extending approximately 10 to 20 meters upland. GPS stations for ellipsoidally referenced surveys are also

installed on land near the shoreline, although stations require a clear line-of-sight to the satellites. Occasionally, then, the GPS stations must be installed at a higher elevation if the shore area is blocked from the satellites. The physical environment on land can vary from a populated urban area to a secluded forested area.

4.1.3 Air Environment

One airborne lidar project is planned for the Florida Keys National Marine Sanctuary. The Sanctuary is exposed daily to noise from aircraft. Vessel noise from recreational boaters also adds to the baseline of noise pollution.

4.2 Biological Environment

4.2.1 Marine Mammals

All marine mammals located in U.S. waters are included in the affected biological environment for the purpose of this assessment. As of 2012, there are 68 distinct marine mammal species located within the EEZ, including 14 pinniped and 51 cetacean species, the West Indian manatee, polar bear, and sea otter. The National Marine Fisheries Service manages 64 of these species, including all cetaceans and all pinnipeds except the walrus. The U.S. Fish and Wildlife Service manages the polar bear, sea otter, walrus, and West Indian manatee species.

For the purpose of this environmental assessment, Coast Survey assumes that it could potentially operate anywhere within navigationally significant waters (Appendix A). Marine mammals are listed with their estimated populations in Appendix D. Descriptions of each marine mammal likely to occur within a hydrographic survey area, including the species' distribution and typical habitat, are described in Appendix E. Marine mammals unlikely to be found within survey areas because of their preference for deeper (i.e., non-navigationally significant) waters are described briefly in Appendix F.

Marine mammals can vocalize and hear in a variety of frequency ranges under water, although most have a peak frequency range, even at lower decibel levels (Richardson et al. 1995, Southall et al. 2007). Southall, et al. (2007) report that large mysticete, "or baleen whale" cetaceans typically hear on the low end of that range, from 7 Hz - 22 kHz, while odontocetes, or "toothed whales," can hear sounds from 150 Hz – 160 kHz, with some porpoises and dolphins able to hear frequencies up to 180 kHz. The final report of the NOAA International Symposium, "Shipping Noise and Marine Mammals: A Forum for Science, Management, and Technology" (NOAA 2004) states that otariids, or "eared seals" and manatees hear in the 1 – 30 kHz range underwater, while phocids, or "true seals," and walruses can hear in the 200 Hz - 50 kHz range underwater, although Southall, et al. (2007) state that some phocids can hear frequencies up to 75 kHz.

A joint National Science Foundation and U.S. Geological Survey environmental assessment for marine geophysical surveys (2011) reports that polar bears display the best hearing sensitivity in the range of 11 – 23 kHz. Wartzok and Ketten (1999) report that sea otters have an in-air

hearing range of 450 Hz – 35 kHz, yet the sea otter underwater hearing range remains unknown. The functional hearing ranges of marine mammal groups are summarized in Table 1.

Marine Mammal Functional Hearing Frequency Ranges		
Scientific Name	**Common Name**	**Functional Hearing Range**
Mysticete	Baleen Whale	7 Hz – 22 kHz
Odontocete	Toothed Whale	150 Hz – 180 Hz
Otariid	Eared Seal	1 kHz – 30 kHz
Phocid	True Seal	200 Hz – 75 kHz
Obenid	Walrus	200 Hz – 50 kHz
Sirenian	Manatee	1 – 30 kHz
Ursid	Polar Bear	11 kHz – 23 kHz
Fissiped	Sea Otter	450 Hz – 35 kHz (in air)

Table 1. Marine Mammal Functional Hearing Frequency Ranges

4.2.2 Endangered Species

As part of its programmatic Endangered Species Act consultation, Coast Survey requested and received "species lists" from the National Marine Fisheries Service and the U.S. Fish and Wildlife Service, to determine which endangered species and their critical habitat are likely to be located in the 2012-17 survey areas. An abbreviated list of marine mammals listed as "endangered" or "threatened" under the Endangered Species Act that are likely to occur within the areas are shown in Table 2. Endangered Species Act listed marine mammals are also listed as "depleted" under the Marine Mammal Protection Act and are included in the list of all marine mammals in Appendix D. Endangered Species Act listed sea turtle, fish, seagrass, marine invertebrate, coral and seabird species within navigationally significant waters are listed and described in Appendix G. See Appendix H for each Service's endangered species list. Fish and sea turtles cannot hear in frequencies greater than 2 kHz (Au and Hastings 2008).

ESA-Listed Marine Mammals in Navigationally Significant Waters		
Endangered	**Threatened**	**Proposed/Candidate**
Blue Whale	Steller Sea Lion (Eastern U.S.)	False Killer Whale (Hawaii Insular)
Bowhead Whale	Guadalupe Fur Seal	Bearded Seal
Fin Whale	Northern Sea Otter	Ringed Seal
Humpback Whale	Polar Bear	Pacific Walrus
North Atlantic Right Whale		
North Pacific Right Whale		
Sei Whale		
Beluga Whale (Cook Inlet)		
Killer Whale (Southern Resident)		
Sperm Whale		
Steller Sea Lion (Western U.S.)		
Hawaiian Monk Seal		
West Indian Manatee		

Table 2. ESA-listed marine mammals in navigationally significant waters

4.2.3 Essential Fish Habitat

Essential fish habitat includes all types of aquatic habitat such as wetlands, coral reefs, seagrasses, and rivers where fish spawn, breed, feed, or grow to maturity. Coral reefs and seagrasses, including ESA-listed Johnson's seagrass, elkhorn and staghorn coral, are located within navigationally significant waters. More detailed descriptions of these ESA-listed species comprising essential fish habitat are included in Appendix G.

The Magnuson-Stevens Act defines essential fish habitat as "those waters and substrate necessary to fish for spawning, breeding, feeding or growth to maturity" (16 U.S.C. 1802) and includes a variety of aquatic habitat types, including wetlands, coral reefs, seagrasses, rivers, and muddy and rocky substrates in state and federal waters. Essential fish habitat for every life stage of each federally-managed species has been codified in fishery management plans that are prepared by the fishery management councils and approved by the Fisheries Service. All habitat descriptions use the best available scientific information.

NOAA and the fishery management councils also identify habitat areas of particular concern. These areas are high priority areas for conservation, management, or research because they are rare, sensitive, stressed by development, or important to ecosystem function. Descriptions and geographic boundaries, as well as links to additional information about essential fish habitat, are available through the Habitat Mapper. The Magnuson-Stevens Act is described further in Section 6.3.

4.3 Cultural Environment

4.3.1 Historic Wrecks

Historic wrecks can be anywhere in navigationally significant waters due to storms, collisions, and groundings. Typically, one can find a clustering of wrecks around a point, reef, or other natural navigational hazard near a shipping lane. Wrecks are also found near commercial ports and harbors where the vessels have been abandoned due to age or neglect. Some areas are "ship graveyards," where vessel hulls are intentionally abandoned after their commercial life has ended and the working equipment has been removed. Although historic wrecks could be located in any survey area, the Thunder Bay National Marine Sanctuary is a specially designated protected area with many known historic wreck sites that would be surveyed within the next five years.

4.3.2 Alaska Native Communities

Alaska Native communities' subsistence activities may occur in or around survey areas. Their lands border the Beaufort, Chukchi, and Bering Seas, Kotzebue Sound, Bering Strait, and Norton Sound. Alaska Native Claims Settlement Act regional corporations in these areas include the Arctic Slope Regional, NANA Regional, Bering Straits Native, Calista, and Aleut Corporations (Figure 16), which overlap the North Slope, Northwest Arctic, Nome, Wade-Hampton, Bethel, Dillingham, Aleutians West, and Aleutians East boroughs (Figure 17). These regional corporations include communities located north of 60° N latitude (the Marine Mammal

Protection Act definition of "Arctic waters") located on lands near Coast Survey's planned project areas.

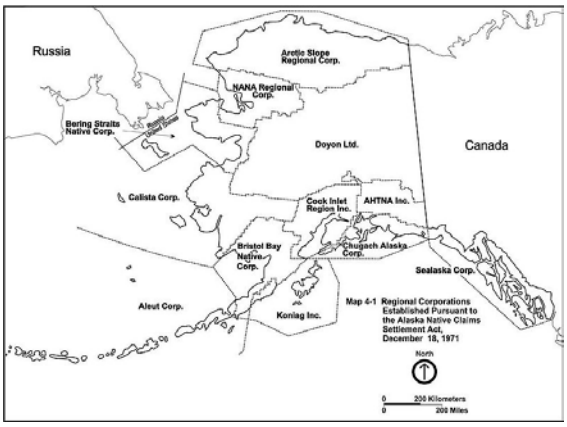

Figure 16. Alaska Native Claims Settlement Act native regional corporations

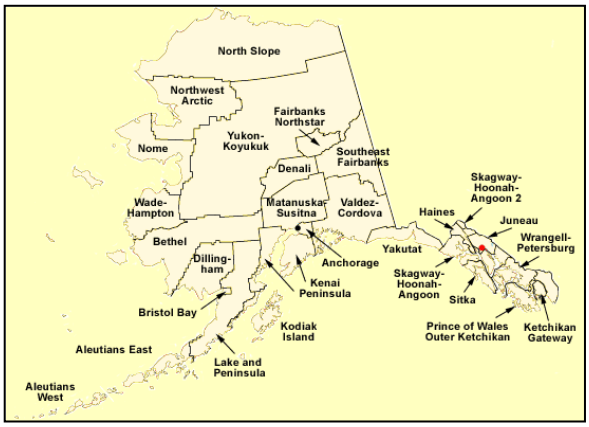

Figure 17. Alaska boroughs

The Inupiat villages of Barrow and Point Hope (Arctic Slope Regional Corporation, North Slope Borough), as well as those of Red Dog Mine and Kotzebue (NANA Regional Corporation, Northwest Arctic Borough), are located near planned survey areas. These communities derive income primarily through resource development, including oil and gas exploration. Ore from Red Dog Mine, located 90 miles north of Kotzebue, is owned by the NANA Regional Corporation; the mine employs a quarter of the Northwest Arctic Borough population. Inupiat and Yup'ik communities in Wales, Diomede, Brevig Mission, Teller, and St. Lawrence Island (Bering Straits Native Corporation, Nome Borough) also own and reside on lands adjacent to planned surveys. Cup'ik and Yup'ik communities on or around Nunivak Island, including the villages of Mekoryuk, Tununak, Umkumiute, and Toksook Bay (Calista Corporation, Bethel Borough) are also located above 60° north latitude near planned surveys.

Each of the Alaska Native communities listed above relies on traditional whaling, sealing, and other subsistence hunting and fishing activities. Hunting and fishing also support the local economies of many of these communities. Whales provide meat, oil, baleen, and bone products. Bowhead whale hunts occur in the Beaufort Sea in the spring (April and May) and fall (September and October), and in the Chukchi Sea in the spring (March to June). Beluga whale hunts take place in the Chukchi Sea in the spring and late summer. Chukchi Sea communities also hunt walrus for meat, hides, and tusks, and hunt ice seals, including the ringed, spotted, ribbon, and bearded seals for meat, hides, and oil, primarily in the spring and winter.

4.4 National Marine Sanctuaries

The National Marine Sanctuaries System includes 14 protected marine areas (13 sanctuaries and one monument) encompassing 150,000 square miles in U.S. coastal and Great Lakes waters

(Figure 18). Sanctuaries include a combination of some or all of the physical, biological, and cultural resources discussed throughout Section 4. These "sanctuary resources" are protected under the National Marine Sanctuaries Act. Sanctuaries serve as natural classrooms and laboratories for researchers and the public, and often support recreational sports and commercial industries such as tourism and fishing (NOAA 2011c).

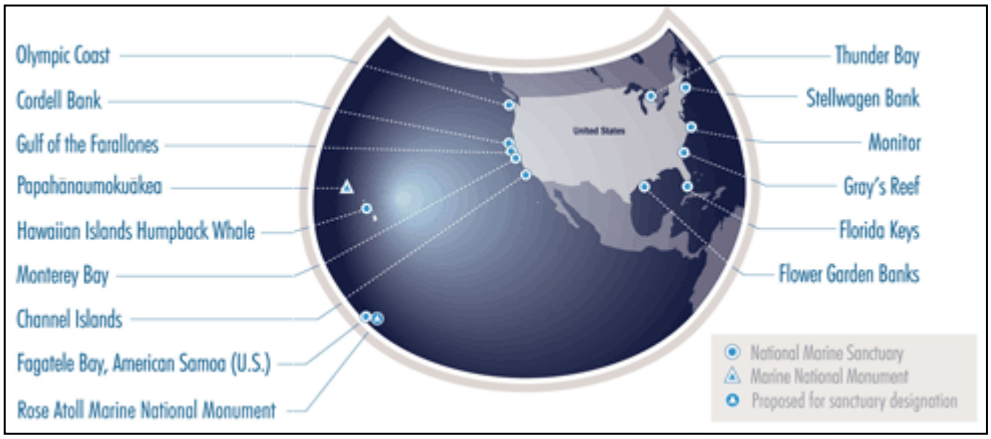

Figure 18. National Marine Sanctuary System

OCS could potentially conduct a survey within any sanctuary. Bathymetric data can be used to characterize the sanctuary seafloor habitat and to map valuable sanctuary resources. From 2012 to 2017, Coast Survey plans to conduct two survey projects in the Florida Keys National Marine Sanctuary, including one airborne lidar project and one NOAA ship-based hydrographic survey project. Additionally, one of Coast Survey's navigation response teams would conduct a hydrographic survey project in Thunder Bay's sanctuary.

4.4.1 Florida Keys National Marine Sanctuary

The Florida Keys sanctuary encompasses a 2,900 square nautical mile marine ecosystem that includes over 6,000 species of animals and plants, including a large coral reef system, seagrass community, and mangroves that provide food and habitat for fish, invertebrates, algae, sponges, and oysters (NOAA 2007). Coast Survey would conduct both sanctuary surveys in the western portion of the Florida Keys, which includes foraging habitat for endangered sea turtles and critical habitat for endangered coral species. The NOAA Ship *Thomas Jefferson* would survey east of Tortugas Bank and west of the Marquesas Keys, with a small portion of the project area located within the Key West National Wildlife Refuge southeast of the Marquesas Keys. The airborne lidar survey would occur just east of Tortugas Bank (west of the ship survey) in the westernmost portion of the sanctuary.

4.4.2 Thunder Bay National Marine Sanctuary

Thunder Bay's sanctuary encompasses 448 square miles of water in northwestern Lake Huron off the Michigan coast and includes more than 50 historic shipwrecks. This maritime cultural landscape also includes the lifesaving stations, lighthouses, historic boats, commercial fishing

camps, docks, and ports, providing a record and microcosm of maritime commerce on the Great Lakes. The cold, fresh waters of the sanctuary have preserved many shipwrecks for over a hundred years, with masts, deck hardware, and crew personal possessions often remaining intact (NOAA 2011f). Wrecks as cultural resources are discussed in further detail in Section 4.3.1.

The fresh water of Lake Huron has preserved the state of shipwrecked vessels within Thunder Bay National Marine Sanctuary. The environment and depth of the wreck dictate the wreck's physical integrity. A wreck located in shallow water is usually in a dynamic environment, which wears away at the wreck's structure and hull. In shallow water, the wave action in summer and the ice in winter erodes the hull structure until it is lying nearly flat on the bottom. Known as a "fillet o' schooner," this type of wreck has all its parts and pieces on the site, but they may not be in their original orientation due to the dynamic environment and the sinking event. The deep-water wrecks are almost always completely intact, other than the trauma caused by the sinking event. These wrecks often have their masts still upright with their rigging in place, or lying on the deck, with their cargoes intact.

5. ENVIRONMENTAL CONSEQUENCES

This section addresses the environmental consequences of each action from the preferred alternative (proposed action) and the No Action Alternative. The table in Appendix I ranks each activity's relative impact (including the impact of the No Action Alternative) on the physical, biological and cultural environment. Effects may include direct, indirect, and cumulative impacts. Direct impacts are caused by the activity that occur at the same time and place as the activity. Indirect impacts are caused or induced by the activity that occur later in time, or are removed in distance from the location activity. Cumulative impacts are those that result from the incremental effect of the activity, added to other past, present, or reasonably foreseeable future actions.

Direct and indirect impacts are discussed for each proposed activity under the preferred alternative in Section 5.1. Direct and indirect impacts are discussed for the No Action Alternative in Section 5.2. Cumulative impacts are discussed for all activities in Section 5.3.

5.1 Proposed Action (Preferred Alternative)

This section addresses the direct and indirect impacts of the proposed action on the environment. Examples of direct impacts from the proposed action are survey vessels striking marine mammals or sea turtles, sound from active echosounders harassing marine mammals, or noise from tide gauge installation operations harassing seabirds, nesting sea turtles, or pinnipeds. The sub-sections (activities) within Section 5.1 correspond to the sub-sections within Section 3.1. Mitigation measures incorporated into the preferred alternative are included within the discussion of impacts by activity.

5.1.1 Hydrographic Surveys

5.1.1.1 Risk of Vessel Strikes to Marine Mammals and Sea Turtles

Large whales, including many of the endangered baleen whales, as well as pinnipeds, sea otters, manatees, and sea turtles, are at a general risk for injury from a vessel strike. In the case of the North Atlantic right whale, for example, ship strikes are the greatest threat to the species' recovery, accounting for 11 deaths or serious injuries over the five years from 2003 to 2007. (Total population estimates for the North Atlantic right whale are currently 300-400 animals.) (Glass et al. 2009). Of 323 recorded historical ship strikes in the International Whaling Commission database, 142 (44%) resulted in death of the cetacean. Injuries from collisions (which may or may not result in death) include broken bones, hemorrhaging, and propeller cuts (Silber, Slutsky and Bettridge 2010).

Polar bears are unlikely to be located in Coast Survey project areas since they are in areas of sea ice (Perrin, Würsig and Thewissen 2009). Sea otters are at higher risk for a vessel strike, given their likelier presence in Coast Survey project areas and the difficulty of spotting them in high sea state conditions (USFWS 2011b). Manatees migrating to and from warm water refuges in

Florida and Georgia are vulnerable to vessel strikes, although the small boats used for surveys in manatee habitat operate at very slow speeds (4-6 knots).

While vessel strikes pose a direct threat to marine mammals and sea turtles, Coast Survey does not anticipate a vessel strike during survey operations. (NOTE: Impacts of transiting activities are discussed later in this document, beginning at Section 5.1.3.) Excessive speed is an important factor in determining the severity of injury during a vessel strike. Survey vessels typically operate at 4-8 knots during a survey, although larger ships can operate at up to 10 knots and still collect high-quality data during deeper water surveys. North Atlantic right whale ship strike rules require an operating speed of 10 knots or less in known right whale areas. Coast Survey would follow this protocol during its surveys and assumes that this guidance can be applied to all large whales to prevent ship strike.

Mitigation Measures: Survey vessels operate at slow speeds (4-8 knots) by necessity to achieve high-resolution data during survey operations. The potential for a ship strike is mitigated by the presence of lookout observers who alert the vessel operator if a marine mammal or sea turtle appears in the path of the vessel during the survey. A designated lookout stands watch on the ship's bridge during transit and survey operations, scanning the water for humans, animals, vessels, and other objects. Personnel on board NOAA and contractor vessels monitor and report locations of marine mammal sightings as part of their regular operational protocol. Currently, the lookout records any sightings of marine mammals on either a paper marine mammal log or by an automated marine mammal report logging system such as AMVER/SEAS, which many NOAA ships also use for weather reporting. NOAA Fisheries' Office of Science and Technology is developing a smartphone application for filing reports. Regardless of format or mode of delivery, the observation report records the species, number of animals, behavior, time, and location of the sighting. Appendix J includes an example of a marine mammal and sea turtle observation log.

On smaller vessels, the coxswain performs lookout duties in addition to steering the boat. The launches do not have logs but the launch personnel call in any unique sightings to the ship. In congested areas, the coxswain often asks that an additional person stand on the bow to scan the water for dangerous objects. Lookouts are trained to call out any obstructions they see, including boats, kelp, logs, or marine mammals, and call them out as soon as possible to avoid a collision.

Each year, NOAA ships are required to include 24 hours of "safety stand down" training activities for on-board personnel. NOAA is incorporating basic strategies for marine mammal detection and monitoring into standard ocean observatory roles for personnel. The Office of Science and Technology is working with other NOAA Fisheries offices and universities to establish a uniform submission site for recorded observations of marine mammals and sea turtles. They also want to develop a marine mammal and sea turtle identification book to aid personnel scanning the water for animals. Contractor vessels would also be required to incorporate these basic strategies for marine mammal detection and monitoring as they are developed.

As a general precaution, vessel operators follow entry restrictions to protected areas for marine mammals, which are depicted on NOAA's nautical charts and described in detail in the U.S.

Coast Pilot, both used for navigation during surveys. Important updates to restricted areas are broadcast through the U.S. Coast Guard "Local Notice to Mariners" and, in more urgent cases, are released through broadcast on VHF channel 16 or 22. Coast Survey applies Local Notice to Mariners updates to all charting products.

Vessels follow the U.S. Fish and Wildlife "Skiff Operation Guidance" for avoiding sea otter strike (USFWS 2011b) and the "Polar Bear Interaction Guidelines" for avoiding polar bear strikes (USFWS 2011a). The survey crews also comply with all federal and state speed restrictions while operating in and while transiting through manatee areas, particularly in critical habitat areas. Typical nearshore survey speed (4-6 knots) is below the speed restriction in manatee areas. Additionally, the survey crews follow all local, state, and federal regulations and tie up closely to the dock when in port to avoid crushing manatees between the vessel and the pier.

5.1.1.2 Risk of Vessel Strike to Molting Seabirds

Steller's eiders, an ESA-listed seabird species, typically go through their molting season anytime from mid-August to mid-October in Southwest Alaska nearshore waters. During this time, the eiders are flightless and must preserve their energy for their wintering period. If disturbed by the presence of a survey vessel, these birds are likely to swim out of the way, exhibiting avoidance behavior, and so would not be struck. However, the effort of swimming out of the way while unable to fly may consume too much energy for the birds to survive the Alaskan winter.

Mitigation Measures: Small vessels (which are used in the nearshore areas of a survey) operate 8-12 hours per day. Often these nearshore areas may only take one or two days to survey. In most cases, survey technicians and boat operators can survey the areas further offshore while performing daily observations and waiting for the seabirds to leave the area.

Coast Survey would work toward incorporating seabird molting seasons into its survey planning over the next few years. Survey environmental windows can coincide with molting seasons of any protected seabird, particularly in Alaska but, in most cases, it is practicable to work with the U.S. Fish and Wildlife Service to determine the best times to survey in sensitive areas. Coast Survey would obtain information on the locations of molting areas in order to implement this coordination into its planning.

5.1.1.3 Impacts from Underwater Echosounder Noise on Marine Mammals

Injury from echosounder-generated noise is difficult to measure empirically. While the immediate and cumulative effects of sound from high frequency echosounders on marine mammals are uncertain, high frequency underwater noise could lead to avoidance behavior in those species whose hearing range overlaps the frequency range of the sound source (Wartzok and Ketten 1999). To acquire bathymetric data, Coast Survey uses side scan sonar and multibeam echosounders ranging from 50 – 500 kHz, and single beam echosounders ranging from 12 – 100 kHz. Mysticetes, otariids and manatees cannot typically hear in the 50 – 500 kHz

frequency range underwater, and are not at risk for acoustic harassment from side scan sonar and multibeam echosounders. Single beam echosounders can operate as low as 12 kHz, but due to their narrow, downward-facing orientation, these echosounders do not exhibit spherical spreading (see further discussion below). Walruses can hear in frequencies up to 50 kHz, and many odontocetes and phocids can hear in frequencies greater than 50 kHz, putting these marine mammal groups at risk for exhibiting avoidance behavior in the presence of high frequency sound from Coast Survey operational side scan sonar and multibeam echosounders (Richardson et al. 1995, Southall et al. 2007).

Coast Survey's multibeam and side scan sonar systems have a high peak source level (~215-235 dB) at the moment the sound wave is generated in the water from the echosounder. The sound intensity level decreases rapidly, however, as the energy per unit area is reduced ("transmission loss") through spreading loss and absorbed as sound is converted to heat through attenuation (Urick 1983, Au and Hastings 2008). The sound from higher frequency echosounders used by Coast Survey for typical coastal surveys attenuates much more quickly than the lower frequency sound used in deep water or seismic surveys, such as those surveys often associated with naval operations, and decreases in intensity as it moves away from the sound source. To overcome the effects of absorption, shallow water bathymetric echosounders use a high output power in order to visualize a clear return and accurately measure water depths with high precision.

Sound from echosounders used during regular hydrographic survey operations could lead to behavioral changes in marine mammals that might affect migration, feeding, breeding, and the ability to avoid predators (Au and Hastings 2008). One method for estimating the potential effects of high frequency underwater sound on marine mammals is to assess the minimum distance the animal needs to be from the sound source in order to avoid a change in behavior. The method described below is based on the Southall, et al. (2007) and Richardson, et al. (1995) method of calculating threshold radii of echosounders (Weber 2008).

The sound pressure level (*SPL*) at a distance *R* from an echosounder received by an animal in the water is dependent upon the peak source pressure level at the sound source (SL_{peak}) and transmission loss due to spherical spreading ($20log_{10}R$) and absorption loss (αR), where α is the absorption coefficient for the echosounder at a given frequency (Richardson et al. 1995). At a distance *R* from the echosounder, the *SPL* experienced by the animal would be:

$$SPL = SL_{peak} - 20log_{10}R - \alpha R$$

where

$$\alpha = 0.036(freq^{1.5})$$

(Richardson et al. 1995, Southall et al. 2007)

The equation above demonstrates how sound from a higher frequency echosounder experiences a much more rapid absorption loss than a low frequency echosounder with the same peak source pressure level. The MATLAB script in Appendix K solves for *R* at the 190, 180, and 160 dB received *SPL* with user inputs of frequency and peak sound source pressure level of each

echosounder that would be used during Coast Survey in-house and contractor surveys in 2012. The calculated radii (*R*) for the 190, 180, and 160 dB received *SPL*s are included in the table of echosounders with specifications and *SPL*s in Appendix L.

Note that these radii are theoretical and based on the assumption of spherical spreading from an acoustic source. In practice, the acoustic energy of hydrographic echosounders and side scan sonars is limited by the downward-facing orientation of the transmit beam (Weber 2008)in water depths shallower than most of the 190, 180, and 160 dB radii, resulting in the majority of the energy lost to interaction with the seabed before reaching the maximum range possible in the water column. This is true particularly for single-beam echosounders, whose narrow along-track and across-track beam widths would be barely noticeable among a background of standard depth sounders found on almost all small and large vessels.

Coast Survey estimated take ("Level B harassment" under the Marine Mammal Protection Act) by underwater acoustic harassment of marine mammals based on a method developed by the Office of Science and Technology for their regional science centers. Take estimation was based on the following factors: 1) animal density in survey area; 2) acoustic source characteristics (e.g., source level and frequency); 3) transmission loss of echosounder; 4) acoustic threshold (e.g., 160 dB for Level B harassment); and 5) total area that would be ensonified (imaged) above acoustic threshold. Coast Survey chose this method, which, although simpler than the Southall et al. and Richardson et al. method of calculating threshold radii, produces more conservative estimates based on the assumption of spherical spreading and assumes the entire seafloor within each survey area to be ensonified above the 160 dB threshold.

Acoustic take estimations were grouped by major geographic region as required under the Marine Mammal Protection Act and included the following regions: Alaska, Pacific Coast, Atlantic Coast, and Gulf of Mexico. Coast Survey did not calculate take estimates for marine mammals in the Pacific Islands and Caribbean geographic regions, since no hydrographic survey projects are planned for those areas in the next five years. Animal densities were derived from several different sources, which are listed for each species in Appendix M. In cases where a source provided densities for more than one season, Coast Survey chose the season with the highest density. When Coast Survey could not locate species-specific animal densities, a proxy or surrogate species' density was used to derive a population-adjusted density based on the recommendation of the Office of Science and Technology. The method for estimating take included the following steps:

1. Total planned survey area (in square nautical miles) per year for all projects in each major geographic region was estimated based on the average percentage of surveys occurring in that region (completed and planned projects) 2010-13.

2. For each region, this value was multiplied by two (each area is assumed to be ensonified at least twice during a survey for full bottom coverage).

3. For each region, take estimates were calculated by multiplying this value by the mean animal density for each non-deep water marine mammal species.

The table in Appendix M summarizes Level B take estimations for affected marine mammal species in each major geographic region calculated from the steps listed above. Estimates were made for one year based on the assumption that Coast Survey would survey approximately 3,000 square nautical miles per year. Of that number, approximately 1,700 square nautical miles would be surveyed in Alaska waters, 100 in Pacific coastal waters, 1,200 in Atlantic coastal waters, and 800 in Gulf of Mexico waters.

For example, killer whales in Alaska have a mean density of 0.002912 animals per square nautical mile (Zerbini et al. 2007). Each year, Coast Survey would survey approximately 1,700 square nautical miles in Alaska waters. Annual take estimates for killer whales were calculated using the steps outlined above:

Alaska annual survey area = 1,700 square nautical miles/year

1,700 square nautical miles/year x 2 = 3,400 square nautical miles/year ensonified

3,400 square nautical miles/year x 0.002912 killer whales/square nautical mile = 10 killer whales/year

Based on the results of its evaluation, Coast Survey has concluded that underwater sound associated with hydrographic survey operations may lead to temporary avoidance behavior (acoustic harassment), but is unlikely to adversely affect marine mammals in the long term. These mammals include the toothed whales, true seals, and walruses that can hear within the lower end of the frequency range of Coast Survey echosounders.

5.1.1.4 Impacts of Vessel Noise on Pinnipeds

Vessel noise (in air) has the potential to result in the disturbance of pinnipeds on land or foraging in the water during nearshore operations. Some projects occur in or near rookeries or haulouts during mating or pupping seasons. In 2011, for example, one survey project in the Krenitzin Islands occurred near a Steller sea lion rookery on Akun Island, Alaska. Vessel noise could scare male pinnipeds into the water, crushing newborn pups. There is no scientific evidence supporting a disturbance of nesting or breeding sea turtles and seabirds in the presence of a ship surveying in nearshore waters.

Mitigation Measures: NOAA and contractor small vessels (used in the nearshore areas of a survey) operate 8-12 hours per day. Depending on the size of the colony and how close one would need to be to disturb the pinnipeds, these nearshore areas may only take one or two days to survey. Survey technicians and boat operators can survey areas further offshore while performing daily observations and waiting for the animals to leave the rookery, haulout, or foraging area before moving closer to shore to complete nearshore survey work. Coast Survey would incorporate mating and pupping seasons, particularly those of depleted pinniped species such as the Steller sea lion, into its survey planning over the next few years. Survey environmental windows often coincide with pinniped pupping or mating seasons, particularly in Alaska but, in most cases, it is practicable to work with the Fisheries Service to determine the

best times to survey in sensitive areas. Coast Survey would obtain information on the locations of rookeries, haulouts and molting areas to implement this coordination into its planning.

5.1.1.5 Impacts of Hydrographic Surveys on Essential Fish Habitat

Performing hydrographic surveys would not reduce the quantity or quality of essential fish habitat. Hydrographic survey equipment does not come into contact with sensitive bottom habitat and the survey devices would have no adverse effect on fish habitat in the water-column. If Coast Survey changed practices described in Section 3.1, such that essential fish habitat could be adversely affected, Coast Survey would contact NOAA's Office of Habitat Conservation to reevaluate the impacts and potentially initiate consultation as described in the Department of Commerce's essential fish habitat consultation regulations (50 C.F.R. §§ 600.905 - 930).

5.1.1.6 Impacts of Hydrographic Surveys on Historic Wrecks

As a federal agency that manages public resources, NOAA is subject to Section 106 and Section 110 of the National Historic Preservation Act (42 U.S.C. §§ 4321 et seq). NOAA is responsible for the identification and protection of historic, cultural, and archaeological properties within areas that it manages. For Thunder Bay National Marine Sanctuary, the National Marine Sanctuaries Act designates NOAA as the responsible party for identifying and protecting the historic, cultural, and archaeological properties (e.g., historic shipwrecks) within the sanctuary limits.

As part of an existing protocol between Coast Survey and the Office of National Marine Sanctuaries, Coast Survey would notify state historic preservation officers and state archaeologists, as well as other managers of federally protected areas (e.g., sanctuary supervisors) of its intent to conduct a hydrographic survey. Coast Survey would provide these managers, including the state historic preservation officer, a description of the project, including any tide gauges that must be installed on shore, and a graphic of the survey area. These managers have 30 days to comment about known historic properties or to request an additional survey. Upon completion of a hydrographic survey, Coast Survey would notify the appropriate state historic preservation officers, state archaeologists and federal managers about the availability of the survey report and metadata. Managers have an additional 30 days to comment on any findings. As part of this protocol, Coast Survey would not allow its actions to negatively affect historic properties. If a particular archaeological resource is clearly revealed in the survey data, the manager may request that the data be retracted from the National Geodetic Data Center website. Coast Survey may also chart the wreck if it is a danger to navigation (in less than 60 feet water depths) as a general, unidentified obstruction. If the wreck is not a hazard to navigation, parties can ask Coast Survey to keep the wreck off of nautical charts.

When conducting a survey within a sanctuary, Coast Survey and cultural resource managers would work together to identify known wreck locations within the survey area and would establish survey protocols such that the side scan sonar towfish and cable would not strike or snag the wreck, keeping negative impacts to the resource at a minimum.

Surveying and mapping of the cultural environment can have several positive effects for the sanctuary. Thunder Bay National Marine Sanctuary is federally-mandated to inventory, identify, and assess the historic, cultural, and archaeological properties and resources in the waters it manages. Coast Survey brings a level of surveying expertise and equipment currently unavailable to the sanctuary, and plays a critical role in the sanctuary's mandated responsibilities to search for shipwrecks and other archaeological resources. The data that Coast Survey provides not only helps the sanctuary manage its resources, but also provides imagery that is included in exhibits and displays to help educate the public.

5.1.1.7 Impacts of Hydrographic Surveys on Alaska Native Subsistence Activities

Throughout the year, the Anchorage-based Alaska navigation manager, who undertakes Coast Survey customer service and outreach in the region, works with local Alaska Native communities and Alaska Native Claims Settlement Act Native Corporations to discuss planned surveys. Appendix N displays a map of the latest Arctic surveying and charting plan. The navigation manager works with his or her shipping contacts around the state to contact the appropriate local shipping, political, and Alaska Native representatives in each coastal village. Typically, Native leadership (political and Native governmental) is interested in where Coast Survey is surveying, which activities would take place during the survey, and how the survey could affect their communities. These meetings also provide Coast Survey with valuable insights into local knowledge. They inform Coast Survey about particular areas where surveys would disturb subsistence fishing or hunting activities, and give Coast Survey notice on areas to avoid surveying. Based on its program of outreach with Alaska Native communities, Coast Survey has concluded that its operations would not adversely affect Alaska Native subsistence activities as long as it continues to work closely with local communities before and during survey operations.

Mitigation Measures: The Coast Survey Alaska navigation manager would continue to work with local Alaska Native communities to avoid surveying in known subsistence hunting areas at the times of year when the hunt will occur. Coast Survey would make every attempt possible to avoid interfering with bowhead and beluga whale, Arctic seal, walrus, and polar bear subsistence activities. Coast Survey would develop a Plan of Cooperation, as required under the Marine Mammal Protection Act, as an evolving, working document that outlines plans for and results of meetings with Alaska Native communities. The Alaska navigation manager attended the Arctic Open Water Meeting (March 6-8, 2012) in Anchorage, Alaska, in order to develop and strengthen relationships with Alaska Native advocacy groups throughout the state. He also met with members of the Kawerak community in Nome, AK (April 26, 2012). Later this year he will meet with local Native communities in Nunivak Island and Red Dog Mine to discuss possible surveys in those areas. Coast Survey would follow the same safety protocols it observes during all hydrographic survey operations.

5.1.2 Lidar Surveys

5.1.2.1 Impacts of Aircraft Noise on Marine Animals

Lidar operations, as well as the aircraft transit between its home base and the airport nearest the survey site, would introduce noise into the environment. While any small propeller-driven aircraft could be used, the "straight and level" noise level from NOAA's contractor aircraft would be approximately 81 – 97 dB (Federal Aviation Administration 2010). Effects from bathymetric lidar survey operations, including noise or collision, are similar to those of ordinary commercial and personal aircraft flights. In discussions with the National Marine Fisheries Service and the U.S. Fish and Wildlife Service, Coast Survey has reviewed the potential effects of aircraft noise on marine mammals and fish, as well as sea turtles and seabirds during nesting. While operations would temporarily add to the general noise in the air, aircraft noise from lidar operations would not have a long-term adverse impact on the environment based on the short duration (five hour sorties), low intensity (aircraft flies 1,000 – 1,200 feet above the land and sea surface), and limited survey locations (less than one lidar survey per year).

Mitigation Measures: To mitigate the effects of aircraft noise on marine mammals and nesting sea turtles, aircraft operators would follow Federal Aviation Administration and state or territorial regulations and limitations on aircraft operations in sensitive areas, including minimum altitude requirements. Federal Aviation Administration Advisory Circular 91-36D, Visual Flight Rules Flight Near Noise-Sensitive Areas states:

> Excessive aircraft noise can result in annoyance, inconvenience, or interference with the uses and enjoyment of property, and can adversely affect wildlife. It is particularly undesirable in areas where it interferes with normal activities associated with the area's use, including residential, educational, health, and religious structures and sites, and parks, recreational areas (including areas with wilderness characteristics), wildlife refuges, and cultural and historical sites where a quiet setting is a generally recognized feature or attribute (Federal Aviation Administration 2004).

The Federal Aviation Administration encourages pilots making flights near noise-sensitive areas to fly at altitudes higher than the minimum permitted by regulation, and on flight paths that reduce aircraft noise in such areas.

5.1.2.2 Impacts of Laser on Eye Safety

Bathymetric lidar systems typically use a "Class 4" laser, which includes pulsed lasers with beamwidths greater than 700 nanometers and power greater than 30 megawatts. Manufacturers are required to design laser systems that conform to federally mandated regulations, including the Occupational Safety and Health Administration guidelines, concerning eye safety for lasers operated over populated areas. Manufacturers assure compliance to eye safety standards by: 1) setting power output limits; 2) establishing a minimum safe operating altitude above the sea surface and/or terrain; and 3) reducing the laser's intensity by spreading the beam at the point where it intersects the water column.

Mitigation Measures: Aircraft operators would maintain survey speeds between 120 to 140 knots, which limits the instantaneous contact time of the laser with marine life. After the beam penetrates the water column, it is spread further by sea state refraction and turbidity-related absorption.

5.1.2.3 Impacts of Lidar on Essential Fish Habitat

Use of airborne lidar and increased aircraft activity would have no adverse effect on essential fish habitat, as these actions would not reduce the quantity or quality of the habitat. If Coast Survey changed practices described in Section 3.1 such that essential fish habitat could be adversely affected, Coast Survey would contact the Office of Habitat Conservation to reevaluate the impacts to essential fish habitat and potentially initiate consultation as described in the Department of Commerce's essential fish habitat consultation regulations (50 C.F.R. §§ 600.905 - 930).

5.1.3 Vessel Transit Operations

Environmental consequences of transit operations to, from, and between survey sites are similar to the risks involved in operating vessels during the survey operation itself, although without the added impact of echosounders used only during survey operations.

5.1.3.1 Risk of Vessel Strikes to Marine Mammals and Sea Turtles

The risk of vessel strike to marine mammals and sea turtles during transits is similar to the risk of vessel strike during survey operations, as described in Section 5.1.1.1. While vessel strikes pose a direct threat to marine mammals and sea turtles, Coast Survey does not anticipate a vessel strike during transit operations on contractor ships, navigation response team small boats, or the *Bay Hydro II* (transits for NOAA survey ships are considered the responsibility of NOAA's Office of Marine and Aviation Operations for the purpose of this PEA).

Large vessels that would cause the greatest injury to the animal operate at slow (less than 10 knots) transit speeds. North Atlantic right whale ship strike rules require an operating speed of 10 knots or less in known right whale areas. Coast Survey would follow this protocol during transit operations and would assume that this guidance can be applied to all large whales to prevent ship strike. During transits, ships may travel at higher speeds than 10 knots, but ship lookouts would alert the captain when right whales or other large whales are observed in the ship's path, and would slow to a safe speed of 10 knots, remaining at least 500 yards away from observed whales.

Mitigation Measures: Monitoring requirements for transits (contractor, navigation response team, and *Bay Hydro II*) are the same as those associated with survey operations as described in Section 5.1.1.1.

5.1.3.2 Impacts of Transit Operations on Essential Fish Habitat

Transit operations would have no adverse effect on essential fish habitat, as these actions would not reduce the quantity or quality of the habitat. If Coast Survey changed practices described in Section 3.1 such that essential fish habitat could be adversely affected, Coast Survey would contact the Office of Habitat Conservation to reevaluate the impacts to essential fish habitat and potentially initiate consultation as described in the Department of Commerce's essential fish habitat consultation regulations (50 C.F.R. §§ 600.905 - 930).

5.1.4 Anchoring

Anchoring during survey operations as described in Section 3.1.4 would not adversely affect essential fish habitat, individually or cumulatively. Preferred bottom types for anchoring are sticky mud or sand, which would not be permanently harmed. Ships avoid coral reefs, seagrass beds, and other sensitive areas during anchoring. Due to the small footprint of anchoring activities and the vessel operator's preference for anchoring away from submerged aquatic vegetation and hard bottoms, anchoring would not likely alter the water column habitat for managed fish species or otherwise adversely affect the quality or quantity of essential fish habitat. If Coast Survey changed practices described in Section 3.1.4 such that essential fish habitat could be adversely affected, Coast Survey would contact the Office of Habitat Conservation to reevaluate the impacts and potentially initiate consultation as described in the Department of Commerce's essential fish habitat consultation regulations (50 C.F.R. §§ 600.905 - 930).

Mitigation Measures: No additional mitigation measures would be undertaken during anchoring beyond those that are already incorporated into the action. Anchoring in preferred bottom types, such as sticky mud or sand, will not permanently harm the seafloor.

5.1.5 Bottom Sample Collection

Bottom sample collection during survey operations as described in Section 3.1.5 would not reduce the quantity or quality of essential fish habitat. Bottom sample collections have a small, one square meter footprint and are taken approximately 2,400 to 4,800 meters apart. In addition, samples are not collected in the same area year after year. Individually or cumulatively, these samples would not adversely affect the quality or quantity of essential fish habitat, due to the small footprint and low intensity of the activity. If Coast Survey changed practices described in Section 3.1.5 such that essential fish habitat could be adversely affected, Coast Survey would contact the Office of Habitat Conservation to reevaluate the impacts and potentially initiate consultation as described in Department of Commerce's essential fish habitat consultation regulations (50 C.F.R. §§ 600.905 - 930).

5.1.6 Sound Speed Data Collection

Sound speed data collection using a sound speed profiler, a conductivity, temperature, and depth instrument, or a moving vessel profiler would not reduce the quality or quantity of essential fish habitat. These small instruments do not drag on the bottom and are lowered periodically. If Coast Survey changed practices described in Section 3.1.5 such that essential fish habitat could be adversely affected, Coast Survey would contact the Office of Habitat Conservation to reevaluate the impacts and potentially initiate consultation as described in Department of Commerce's essential fish habitat consultation regulations (50 C.F.R. §§ 600.905 - 930).

5.1.7 Tide Gauge Installation, Maintenance, and Removal

Ground disturbances such as clearing rock, debris, and brush by hand tools during installation may have a temporary impact on the land environment. Coast Survey does not install permanent water level stations such as those that are part of the National Water Level Operating Network. Temporary stations such as those installed by Coast Survey teams during a hydrographic survey have approximately a 30" x 30" footprint. Each year, Coast Survey would install six to eight temporary stations. Teams would remove all equipment except benchmarks following this type of short-term installation. Access to the site itself can cause a temporary displacement of animals. Noise from drilling during benchmark installation can also disturb nesting seabirds, turtles, or resting pinnipeds. Coast Survey would work closely with the land owner (private, state, federal, or Native American) during the permitting process before the beginning of the field season to reduce these effects. The installation schedule would be coordinated with survey vessel schedules. See Section 6.6 on permitting procedures and land access for the installation of tide gauges.

Tide station batteries contain lead acid, which is a hazardous material. A permanent station may have three to four batteries and a short-term station may have one or two batteries to provide power to the equipment. Batteries used to supply power to subordinate tide gauges are fully sealed, maintenance-free, deep-cycle marine batteries. Under normal operational conditions, lead acid would not leak from these batteries.

Inspection plans, including a diving accident management plan, are always prepared prior to a visit. Communications would always be maintained between the field party and field office. For short-term survey stations, the field party is in constant communication with the ship to ensure the safety of the crew. Personal safety equipment is always used on highways, bridges, or other dangerous venues, and fire extinguishers are kept on each vehicle or boat.

None of the activities associated with the installation or maintenance of tide stations would reduce the quality or quantity of essential fish habitat, which occurs in coastal and estuarine areas. The methods used to install these devices as described in Section 3.1.7 are minimally invasive and would not affect natural processes such as flow, temperature, prey availability or other functions necessary to provide essential fish habitat to federally-managed fish species. Therefore, these activities would not adversely affect essential fish habitat. If Coast Survey changed practices described in Section 3.1.5 such that essential fish habitat could be adversely affected, Coast Survey would contact the Office of Habitat Conservation to reevaluate the

impacts and potentially initiate consultation as described in Department of Commerce's essential fish habitat consultation regulations (50 C.F.R. §§ 600.905 - 930).

5.1.8 Coast Survey Development Lab Activities

Ground disturbing effects from GPS stations for ellipsoidally referenced surveys are similar to those associated with the installation of tide gauges described in Section 5.1.7. Effects are minor and include the clearing of rock, debris, and brush by hand tools. As with tide gauges, teams remove all equipment following a short-term installation. Impacts from phase measuring bathymetric sonar surveys are the same as those impacts listed for hydrographic surveys using traditional echosounders with frequencies at or greater than 200 kHz discussed in Section 5.1.1.

None of the Coast Survey Development Lab activities would reduce the quality or quantity of essential fish habitat. The methods used to install a GPS station as described in Section 3.1.8.1 are minimally invasive and do not affect natural processes such as flow, temperature, prey availability or other functions necessary to provide essential fish habitat to federally-managed fish species. Therefore, these activities would not adversely affect essential fish habitat. If Coast Survey changed practices described in Section 3.1.8 such that essential fish habitat could be adversely affected, Coast Survey would contact the Office of Habitat Conservation to reevaluate the impacts and potentially initiate consultation as described in Department of Commerce's essential fish habitat consultation regulations (50 C.F.R. §§ 600.905 - 930).

Mitigation Measures: Permits for the installation of tide gauges may stipulate the avoidance of vessel landings or ground personnel activities at known locations of nests or haulouts which can mitigate these impacts. If requested, a GPS station can be camouflaged to blend in with the environment.

5.2 No Action Alternative

Under the No Action Alternative, NOAA would no longer acquire hydrographic survey data vital to safe navigation, economic security, and environmental sustainability in U.S. and coastal and Great Lake waters. While some data is acquired from other federal and non-federal entities, the vast majority of survey data in U.S. waters is currently acquired by NOAA or its contractors. Were NOAA to cease these operations, as the data on nautical charting products aged over time and no longer accurately portrayed the real-world conditions in the water, the marine transportation system would face an increased risk of maritime accidents. These accidents can be potentially devastating to the physical and biological coastal environment. If a ship runs aground and spills crude oil, as happened during the *Exxon Valdez* tragedy in 1990, fragile ecosystems will not recover for many years.

As part of its survey program, NOAA also responds to regional requests for emergency surveys following natural and anthropogenic incidents. U.S. commerce relies on rapid response surveys in order to re-open major shipping ports following these events (e.g., oil spills, hurricanes). Under the No Action Alternative, NOAA would no longer be able to provide rapid response

survey support following incidents, even when those events are of national significance, resulting in a major disruption of the import and export of goods vital to the U.S. economy.

Indirect effects from the No Action Alternative include a loss of mission readiness and personnel proficiency. Hydrography is a highly specialized field and relies upon continuity of education and training. If NOAA's mapping and charting programs (which includes in-house and contracted personnel and equipment) were to discontinue for a significant time, the pool of highly trained personnel would experience major losses. No other public or private organization in the United States conducts hydrographic surveys at the scale of the Coast Survey program. NOAA relies on the program's continuity of regular operations for maintaining a well-trained workforce that is prepared to conduct emergency surveys when the need arises. Under the No Action Alternative, NOAA would no longer maintain this highly specialized workforce. Moreover, it is doubtful that such a workforce would be sustained by other entities in the United States.

5.3 Cumulative Impacts

Hydrographic surveys and the associated transit operations would add to the general vessel traffic in the marine environment. Survey vessels introduce a new source of vessel noise into the existing baseline of underwater ambient sound, particularly in heavy commercial traffic areas. However, the cumulative impact of this one new source of vessel noise is negligible in the context of thousands of much larger and louder ships that travel in and out of busy harbors. Large ships, such as tankers and container ships, produce low frequency (1 – 500 Hz) sound source levels of 172 - 198 dB re 1 μPa (Richardson et al. 1995). Sound from smaller ships and boats, such as Coast Survey vessels, produces low-medium frequency (1 Hz – 6 kHz) sound source levels of approximately 145 – 170 dB re 1 μPa (Richardson et al. 1995).

All vessels in the water, except for the smallest boats, are typically equipped with a single-beam depth finder that is used for navigational safety in conjunction with nautical charts. These depth finders determine the instantaneous depth underneath the vessel in real-time, although they operate in the same manner as a typical survey single beam echosounder. Depth finders usually operate at 50 and 200 kHz (Husick 2009). Coast Survey echosounders would add to the existing levels of high frequency sound in the marine environment, but the baseline level of such sound is low since standard depth finders (as with all single beam echosounders) are downward-facing with a minimal beam range. The principles of spherical spreading discussed in Section 5.1.1.2 do not apply to these types of single-beam echosounders.

Climate change effects, particularly in the higher latitudes where melting sea ice and major shifts in temperature bands are predicted, could lead to behavioral changes in marine mammals. Ice seals, beluga and bowhead whales, polar bears, and walruses conduct each major life history function in relation to the position of the sea ice. These animals might shift their migration, breeding, and birthing patterns to adjust to climate change effects (Perrin et al. 2009). If these same animals exhibit avoidance behavior in the presence of survey vessels, the effects could be compounded during survey projects. Energy depletion and disorientation are the direct behavioral effects of vessel avoidance, but could lead to indirect, yet more serious effects such as

the inability to reach the sea ice in time for breeding and giving birth, which ultimately could affect the survival of some species (Perrin et al. 2009). However, the vast range of area in which NOAA vessels operate coupled with the low number of vessel hours per project point to low cumulative impacts on species even when the effects of climate change are taken into account.

Given the uncertainty and degree of climate change effects, Coast Survey has evaluated the effects of its actions on the environment using conservative range estimates at every stage, including the spatial and temporal habitat range, as well as the functional hearing ranges for marine mammals.

6. OTHER ENVIRONMENTAL LAWS AND COMPLIANCE

6.1 Endangered Species Act

Endangered Species Act Section 7(a)(2) requires federal agencies to consult with the U.S. Fish and Wildlife Service and the National Marine Fisheries Service before implementing an action that may affect listed species or their critical habitat (16 U.S.C. §§ 1531-1544). Coast Survey is undergoing consultation with both Services for projects occurring from 2012 to 2017 and will submit a biological assessment to each Service. In 2011, the Alaska and Southeast Fish and Wildlife Service offices concurred with Coast Survey's determination that its actions "may effect, but are not likely to adversely affect" listed seabird and U.S. Fish and Wildlife Service-managed marine mammal (polar bear, sea otter, walrus, and manatee) species.

As part of the Endangered Species Act consultation, Coast Survey is working with biologists from the National Marine Fisheries Service, Office of Protected Resources and the U.S. Fish and Wildlife Service to develop this environmental assessment in order to meet the requirements of the Endangered Species Act for a programmatic consultation. Each of the Services has provided a "species list" of all Endangered Species Act listed species that could occur within navigationally significant waters (the 2012-17 action area). The species lists are located in Appendix H. Descriptions of each Endangered Species Act listed marine mammal species are located in Appendix E. Descriptions of all other Endangered Species Act listed species are located in Appendix G. Additionally, Coast Survey would incorporate "reasonable and prudent measures" specified by the Services during consultation in order to minimize the impact to any species.

6.2 Marine Mammal Protection Act

Under the Marine Mammal Protection Act, all marine mammals are protected. Sections 101(a)(5)(A) and (D) allow the incidental take of marine mammals only under special circumstances, where "take" is defined as "to harass, hunt, capture, or kill, or attempt to harass, hunt, capture, or kill any marine mammal" (16 U.S.C. §§ 1361-1421h). Harassment includes any annoyance which has the potential to injure a marine mammal or stock (Level A) or disrupt its behavioral patterns (Level B). Coast Survey's main concern is that of Level B harassment during survey activities due to the use of active acoustic sources in the water. Through Section 101(a)(5)(D), Coast Survey is applying for an Incidental Harassment Authorization, which would be valid for one year from the date of its issue. Through the same application, Coast Survey is applying for a Letter of Authorization under Section 101(a)(5)(A), which would be valid for five years starting from the date of its issue at the end of the Incidental Harassment Authorization coverage period.

This PEA supports the issuance of an Incidental Harassment Authorization for the first year of activities (anticipated coverage 2012-13), and the issuance of a Letter of Authorization for the

following five years of activities (anticipated coverage 2013-18). Coast Survey is working closely in consultation with National Marine Fisheries Service, Office of Protected Resources and the U.S. Fish and Wildlife Service in conjunction with the preparation of this environmental assessment in order to properly analyze the potential effects of its activities on marine mammals. The assessment includes marine mammal descriptions, population and density estimates, acoustic "take" estimates by geographic region, mitigation measures, and a plan of cooperation with Alaska Native communities for those surveys occurring above 60° North latitude.

Any of the 68 marine mammal species located within the U.S. EEZ could potentially be located in the 2012-17 action area; therefore, for the purpose of this PEA and for its Marine Mammal Protection Act consultation, Coast Survey is assuming that it could potentially operate within the habitat of any U.S. marine mammals, although survey operations are usually conducted closer to shore and are unlikely to overlap with the habitat of offshore species. Marine mammals are listed with their estimated populations in Appendix D. Descriptions of each marine mammal likely to occur in hydrographic survey project areas, including distribution and typical habitat, are located in Appendix E. Coast Survey has estimated "take" by underwater acoustic harassment of marine mammals likely to occur within the survey areas for projects occurring 2012-17 based the method described in Section 5.1.1.2.

The Marine Mammal Protection Act also requires the action agency to develop a Plan of Cooperation with Alaska Native communities whose Arctic water (defined by the Act as those waters north of 60° North latitude) subsistence hunting of marine mammals could be affected by project activities. The Coast Survey Plan of Cooperation is discussed in Section 5.1.1.4 and will be included in the authorization applications as part of the consultation process.

6.3 Magnuson-Stevens Fishery Conservation and Management Act

The Magnuson-Stevens Fishery Conservation and Management Act requires that federal agencies consult with the National Marine Fisheries Service on actions that "may adversely affect" essential fish habitat (16 U.S.C. § 1855(b)(2)). Textual descriptions and geographic boundaries of essential fish habitat for multiple life stages of each managed species are codified in fishery management plans prepared by the Fishery Management Council and approved by the Fisheries Service. Currently, essential fish habitat includes a variety of aquatic habitat, including wetlands, coral reefs, seagrasses, and rivers, where fish spawn, breed, feed, or grow to maturity. Adverse effects are defined as any reduction in quantity or quality of essential fish habitat and may include direct or indirect physical, chemical, or biological alterations of the waters or substrate and loss of, or injury to, benthic organisms, prey species and their habitat, and other ecosystem components. Coast Survey has collaborated with the Office of Habitat Conservation to assess impacts to essential fish habitat, which are described throughout Section 5.1.

6.4 National Marine Sanctuaries Act

Section 304(d) of the National Marine Sanctuaries Act requires the "action agency" to consult with the Office of National Marine Sanctuaries if the action is "likely to destroy, cause the loss

of, or injure a sanctuary resource" (16 U.S.C. §§ 1431 et seq.) As the action agency, Coast Survey is consulting with Sanctuaries for those projects occurring in national marine sanctuaries. Coast Survey plans to conduct two survey projects in the Florida Keys National Marine Sanctuary 2012-17, including one airborne lidar project and one NOAA ship-based hydrographic survey project. During the ship project, Coast Survey would collect bottom samples for the purpose of updating nautical charting. Due to the sensitive nature of the coral reefs within the Florida Keys, Coast Survey is working with the national permit coordinator and the sanctuary superintendent to minimize damage to coral reefs during the collection of bottom samples.

Coast Survey also plans to continue its hydrographic survey project from a navigation response team boat in the Thunder Bay National Marine Sanctuary during this time. Survey data would map historical wrecks in the sanctuary. Coast Survey could survey any of the other sanctuaries, if requested by the sanctuary, to characterize habitat or map cultural resources. If requested to collect mapping data, Coast Survey would work closely with that sanctuary's superintendent to maximize the quality of data. When required, Coast Survey would submit annual permit applications to the appropriate sanctuary superintendent.

6.5 National Historical Preservation Act

The National Historic Preservation Act Section 106 requires federal agencies to take into account the effects of their actions on historic resources (16 U.S.C. §§ 470 et seq). As part of this process, Coast Survey has identified shipwrecks as potential historic resources. While Coast Survey has established a finding of no adverse effect on shipwrecks from its actions, it recognizes that survey projects designed to detect and display underwater wrecks and other obstructions could be misused by recreational divers following the discovery of a historical wreck. Therefore, at the beginning of each survey season, Coast Survey would contact the state historic preservation officer from each state where a survey is going to be conducted in state waters. Where a tide gauge is to be installed on land, the location of this tide gauge would be identified. An example of this letter is in Appendix O. Following the conclusion of each survey, Coast Survey would submit survey data to the officer for comment, before charting any wrecks or releasing data to the public, so the officer can determine the appropriate action to preserve historic resources.

6.6 Permits for Land Access

During survey planning, Coast Survey would work with NOAA's Center for Operational Oceanographic Products and Services to determine the best tide gauge locations to use for each survey. Tide gauges and GPS base stations can be located on private, public, or Native American lands. The procedure for obtaining land access and necessary permits varies depending on the type of land:

1. Private lands: For short-term stations (less than 12 months), written permissions are not always pursued. Verbal permission and documentation of the landowner's contact information is generally sufficient. License Agreements (access permits) are established

and maintained with the property owner for long-term installations. The License Agreement typically is valid for five years and allows NOAA access to the property for annual inspections and emergency visits. NOAA discusses the agreement with the property owner during the reconnaissance of the site and secures permission before the actual agreement is prepared and signed. The License Agreement is a standard format approved by National Ocean Service General Counsel and the NOAA Real Property Office that has delegated signature authority to a Coast Survey representative.

2. State-owned lands: Before installation of stations on land owned by a state, NOAA pursues agreements or permits with the appropriate state permitting agency, such as a state's department of environmental protection or similar state agency. Coast Survey can use the National Ocean Service-approved License Agreement or a state agency form.

3. Native American lands: Agreements or permits on Native American lands are prepared after consultation between NOAA representatives and the appropriate Native American tribe legal counsel. Coast Survey can use the National Ocean Service-approved License Agreement or a form used by the Native American tribe.

4. Federal lands: Before installation of stations located on federal lands, NOAA pursues agreement or permits with the appropriate federal agency, such as the U.S. Fish and Wildlife Service, U.S. Army Corps of Engineers, U.S. Forest Service, National Park Service, or Bureau of Land Management. Any agreements or permits for federal land use are negotiated between the legal counsels of each agency, and Coast Survey can use the National Ocean Service-approved License Agreement or a form used by the other federal agency.

7. LIST OF PREPARERS

Kathleen Jamison
Physical Scientist
Hydrographic Surveys Division
Office of Coast Survey
National Ocean Service
1315 East West Hwy
Silver Spring, MD 20910
301-713-2700

Rachel Medley
Chief, Customer Affairs Branch
Navigation Services Division
Office of Coast Survey
National Ocean Service
1315 East West Hwy
Silver Spring, MD 20910
301-713-2700

Lorraine Robidoux
Physical Scientist
Coast Survey Development Lab
Office of Coast Survey
National Ocean Service
1315 East West Hwy
Silver Spring, MD 20910
301-713-2653

8. LIST OF AGENCIES AND PERSONS CONSULTED

NOAA

Karen Abrams
Marine Resources Management Specialist
Habitat Protection Division
Office of Habitat Conservation
National Marine Fisheries Service
1315 East West Hwy
Silver Spring, MD 20910
301-427-8629
Expertise: Essential Fish Habitat

Tane Casserly
Maritime Archaeologist
Monitor National Marine Sanctuary
Office of National Marine Sanctuaries
500 West Fletcher St
Alpena, MI 49707
989-356-8805
Expertise: National Historic Preservation Act, historic wrecks

Heather Coll
Fishery Biologist
Endangered Species Division
Office of Protected Resources
National Marine Fisheries Service
1315 East West Hwy
Silver Spring, MD 20910
301-427-8455
Expertise: Endangered Species Act

Jason Gedamke
Ocean Acoustics Program Manager
Office of Science and Technology
National Marine Fisheries Service
1315 East West Hwy
Silver Spring, MD 20910
301-427-8133
Expertise: Ocean bioacoustics

Janine Harris
Fisheries Habitat Protection Specialist
Habitat Protection Division
Office of Habitat Conservation
National Marine Fisheries Service
1315 East West Hwy
Silver Spring, MD 20910
301-427-8635
Expertise: Essential Fish Habitat

Ben Laws
Fishery Biologist
Permits, Conservation and Education Division
Office of Protected Resources
National Marine Fisheries Service
1315 East West Hwy
Silver Spring, MD 20910
301-427-8425
Expertise: Marine Mammal Protection Act

Vicki Wedell
Program Analyst
Conservation Policy and Planning Division
Office of National Marine Sanctuaries
National Ocean Service
1305 East West Hwy
Silver Spring, MD 20910
301-713-3125
Expertise: National Marine Sanctuaries Act

<u>USFWS</u>

Judy Jacobs
Biologist
U.S. Fish and Wildlife Service
AFWFO Endangered Species Program
605 W. 4th Avenue, Rm G-61
Anchorage, Alaska 99501
907-271-2768
Expertise: Endangered Species Act, Alaska endangered species protection

Heath Rauschenberger, PhD
Project Consultation Chief

U.S. Fish and Wildlife Service
7915 Baymeadows Way, Suite 200
Jacksonville, Florida 32256-7517
904-731-3203
Expertise: Endangered Species Act, manatee protection

Marine Mammal Commission

Tim Ragen
Executive Director
Marine Mammal Commission
4340 East-West Hwy, Ste. 700
Bethesda, MD 20814
301-504-0087
Expertise: Marine Mammal Protection Act, marine biology

Echosounder Manufacturers

Kim Dailey
Teledyne Odom Hydrographic
1450 Seaboard Avenue
Baton Rouge, LA 70810
225-769-3051
Expertise: Odom Single Beam Technology

Justin P. Friesner
Senior Field Engineer
RESON Inc.
100 Lopez Road
Goleta, CA 93117
805-708-5059
Expertise: Reson Multibeam Technology

Darren Gibson
Technical Operations Manager
Knudsen Engineering Ltd.
10 Industrial Rd.
Perth, Ontario
Canada, K7H 3P2
613-267-1165
Expertise: Knudsen Single Beam Technology

Chuck Hohing

Sonar Field Engineer
Kongsberg Underwater Technology, Inc
19210 33rd Avenue West, Suite A
Lynnwood, WA 98036
425-712-1107
Expertise: Kongsberg Multibeam Echosounder Technology

Gary Kozak
L-3 Klein Associates, Inc.
11 Klein Drive
Salem, NH 03079
603-893-6131
Expertise: Klein Side Scan Sonar Technology

Rob Morris
EdgeTech
4 Little Brook Rd.
West Wareham, MA 02576
508-356-9712
Expertise: EdgeTech Side Scan Sonar Technology

Cris Sabo
R2Sonic, LLC
1503-A Cook Place
Santa Barbara, CA 93117
805-967-9192
Expertise: R2Sonic Multibeam Echosounder Technology

University of New Hampshire

Tom Weber
Research Professor
University of New Hampshire
Center for Coastal and Ocean Mapping
Jere A. Chase Ocean Engineering Laboratory
24 Colovos Road
Durham, NH 03824
603-862-1659
Expertise: Underwater Acoustics

REFERENCES

1947. Coast and Geodetic Survey Act. In *33 U.S.C. §§ 883a et seq*.

1966. National Historic Preservation Act. In *16 U.S.C. §§ 470 et seq*.

1970. National Environmental Policy Act. In *42 U.S.C. §§ 4321 et seq*.

1972a. Marine Mammal Protection Act. In *16 U.S.C. §§ 1361-1421h*.

1972b. National Marine Sanctuaries Act. In *16 U.S.C. §§ 1431 et seq.*

1973. Endangered Species Act. In *16 U.S.C. §§ 1531-1544*.

1976. Magnuson-Stevens Fishery Conservation and Management Act. In *16 U.S.C. §§ 1801 et seq*.

1978. CEQ Regulations for Implementing the Procedural Provisions of the National Environmental Policy Act. In *40 C.F.R. §§ 1500-1508*.

1997. Department of Commerce's EFH consultation regulations. In *50 C.F.R. §§ 600.905 - 930*.

1998. Hydrographic Services Improvement Act. In *33 U.S.C. §§ 892, 892a-892d*.

Alaska Department of Fish and Game (2012) Alaska Department of Fish and Game. http://www.adfg.alaska.gov/ (last accessed February 9, 2012).

Allen, B. M. & R. P. Angliss (2011) Draft Alaska Marine Mammal Stock Assessments, 2011. http://www.nmfs.noaa.gov/pr/pdfs/sars/ak2011_draft.pdf (last accessed February 2, 2012).

Au, W. W. L. & M. C. Hastings. 2008. *Principles of Marine Bioacoustics*. New York: Springer.

Barlow, J., M. C. Ferguson, E. A. Becker, J. V. Redfern, K. A. Forney, I. L. Vilchis, P. C. Fiedler, T. Gerrodette & L. T. Ballance (2009) Predictive Modeling of Marine Mammal Density from existing survey data and model validation using upcoming surveys. *NOAA Technical Memorandum. NOAA-TMNMFS-SWFSC-XXX***,** 196. http://seamap.env.duke.edu/serdp/serdp_map.php (last accessed February 11, 2012).

Bengtson, J. L., L. M. Hiruki-Raring, M. A. Simpkins & P. L. Boveng (2005) Ringed and bearded seal densities in the eastern Chukchi Sea, 1999-2000. *Polar Biology*, 28**,** 833-845.

BOEMRE (2006) Biological Evaluation of Steller's Eider (*Polysticta stelleri*), Spectacled Eider (*Somateria fischeri*), and Kittlitz's Murrelet (*Brachyramphus brevirostris*) for Seismic Surveys in the Northeast Chukchi Sea and Western Beaufort Sea Planning Areas. http://www.alaska.boemre.gov/ref/BioEvalations/final_be_birds.pdf (last accessed February 11, 2012).

Bureau of Economic Analysis (2011) BEA National Economic Accounts. http://www.bea.gov/national/index.htm#gdp (last accessed February 11, 2012).

Calambokidis, J., R. Lumper, J. Laake, M. Gosho & P. Gearin (2004) Gray Whale Photographic Identification in 1998-2003: Collaborative Research in the Pacific Northwest. http://www.cascadiaresearch.org/reports/rep-ER-98-03rev.pdf (last accessed February 11, 2012).

Carretta, J. V., K. A. Forney, E. Oleson, K. Martien, M. M. Muto, M. S. Lowry, J. Barlow, J. Baker, B. Hanson, D. Lynch, L. Carswell, R. L. Brownell Jr., J. Robbins, D. K. Mittila, K. Ralls & M. C. Hill (2011) Draft U.S. Pacific Marine Mammal Stock Assessments: 2011. http://www.nmfs.noaa.gov/pr/pdfs/sars/po2011_draft.pdf (last accessed February 2, 2012).

CEQ (1981) Forty Most Asked Questions Concerning CEQ's National Environmental Policy Act Regulations. http://ceq.hss.doe.gov/NEPA/regs/40/40p1.htm (last accessed February 11, 2012).

de Moustier, C. 2009. Fundamentals of Echo-Sounding. In *49th Multibeam Sonar Training Course*, ed. U. o. N. B. a. J.-C. Ocean Mapping Group, University of New Hampshire. Norfolk, VA.

Department of the Navy (2007a) Navy OPAREA Density Estimate (NODE) for the Gulf of Mexico. Prepared for the Department of the Navy, U.S. Fleet Forces Command, Norfolk, Virginia. Contract #N62470-02-D-9997, CTO 0030. Prepared by Geo-Marine, Inc., Hampton, Virginia. http://seamap.env.duke.edu/serdp/serdp_map.php (last accessed February 11, 2012).

--- (2007b) Navy OPAREA Density Estimate (NODE) for the Northeast OPAREAs. Prepared for the Department of the Navy, U.S. Fleet Forces Command, Norfolk, Virginia. Contract #N62470-02-D-9997, CTO 0030. Prepared by Geo-Marine, Inc., Hampton, Virginia. http://seamap.env.duke.edu/serdp/serdp_map.php (last accessed February 11, 2012).

--- (2007c) Navy OPAREA Density Estimate (NODE) for the Southeast OPAREAs. Prepared for the Department of the Navy, U.S. Fleet Forces Command, Norfolk, Virginia. Contract #N62470-02-D-9997, CTO 0030. Prepared by Geo-Marine, Inc., Hampton, Virginia. http://seamap.env.duke.edu/serdp/serdp_map.php (last accessed February 11, 2012).

--- (2008) Request for Letter of Authorization for the Incidental Harassment of Marine Mammals Resulting from Navy Training Activities Conducted Within the Northwest Training Range Complex. http://www.cpf.navy.mil/content/foia/NWTRC_Ltr_of_Authorization.pdf (last accessed February 24, 2012).

--- (2009) Request for Letter of Authorization for the Incidental Harassment of Marine Mammals Resulting from Navy Training Activities in the Gulf of Alaska Temporary Maritime Activities Area. http://www.nmfs.noaa.gov/pr/pdfs/permits/goa_loa_application.pdf (last accessed February 11, 2012).

--- (2010) Final NAVSEA NUWC Keyport Range Complex Extension Environmental Impact Statement/Overseas Environmental Impact Statement. http://www.navsea.navy.mil/nuwc/keyport/Environmental/Documents.aspx (last accessed February 24, 2012).

Federal Aviation Administration (2004) Advisory Circular 91-36D Visual Flight Rules (VFR) Flight Near Noise-Sensitive Areas. http://rgl.faa.gov/Regulatory_and_Guidance_Library/rgAdvisoryCircular.nsf/0/208330d7efad2bf9862570650070769f/$FILE/AC91-36d.pdf (last accessed February 11, 2012).

--- (2010) Aircraft Noise Levels. http://www.faa.gov/about/office_org/headquarters_offices/apl/noise_emissions/aircraft_noise_levels/ (last accessed February 11, 2012).

Forney, K. A. (2007) Preliminary Estimates of Cetacean Abundance Along the U.S. West Coast and Within Four National Marine Sanctuaries During 2005. *NOAA Technical Memorandum, NOAA-TM-NMFS-SWFSC-406*. http://swfsc.noaa.gov/publications/TM/SWFSC/NOAA-TM-NMFS-SWFSC-406.PDF (last accessed February 24, 2012).

Glass, A. H., T. V. N. Cole, M. Garron, R. M. Pace & Northeast Fisheries Science Center (U.S.) (2009) Mortality and serious injury determinations for baleen whale stocks along the United States eastern seaboard and adjacent Canadian maritimes, 2003-2007. *Northeast Fisheries Science Center reference document ; 09-04*, Electronic text document (28 p.). http://www.nefsc.noaa.gov/nefsc/publications/crd/crd0904/ (last accessed February 11, 2012).

Huber, H. R., S. J. Jeffries, R. F. Brown, R. L. DeLong & G. VanBlaricom (2001) Correcting Aerial Survey Counts of Harbor Seals in Washington and Oregon. *Marine Mammal Science*, 17, 276-293.

Husick, C. (2009) Depth Finders. *Boat U.S.* http://www.boatus.com/husick/nd_dfinder.asp (last accessed February 11, 2012).

Jeffries, S. J., H. R. Huber, J. Calambokidis & J. Laake (2003) Trends and Status of Harbor Seals in Washington State: 1978-1999. *Journal of Wildlife Management*, 67, 208-219.

Marine Chart Division (2011) Arctic Nautical Charting Plan. http://www.nauticalcharts.noaa.gov/mcd/docs/Arctic_Nautical_Charting_Plan.pdf (last accessed February 11, 2012).

Maritime Administration (2011a) Marine Transportation System (MTS). http://www.marad.dot.gov/ports_landing_page/marine_transportation_system/MTS.htm (last accessed February 11, 2012).

--- (2011b) U.S. Waterborne Foreign Trade by Custom District. http://www.marad.dot.gov/library_landing_page/data_and_statistics/Data_and_Statistics.htm (last accessed February 11, 2012).

Moore, S. E., K. M. Wynne, J. Clement-Kinney & J. M. Grebmeier (2007) Gray whale occurrence and forage southeast of Kodiak Island, Alaska. *Marine Mammal Science*, 23, 419-428.

National Research Council. 2003. *Ocean Noise and Marine Mammals*. Washington, D.C.: National Academies Press.

National Science Foundation & U.S. Geological Survey (2011) Environmental Assessment of a Marine Geophysical Survey by the R/V *Marcus G. Langseth* in the Central-Western Bering Sea, August 2011. http://www.nsf.gov/geo/oce/envcomp/usgs-bering-sea-2011-ea-final-20-june.pdf (last accessed February 10, 2012).

NOAA. 1999. NOAA Administrative Order (NAO) 216-6: Environmental Review Procedures for Implementing the National Environmental Policy Act.

---. 2004. Final Report of the National Oceanic and Atmospheric Administration (NOAA) International Symposium: "Shipping Noise and Marine Mammals: A Forum for Science, Management, and Technology," 18-19 May 2004. Arlington, VA.

--- (2007) Florida Keys National Marine Sanctuary Revised Management Plan. December 15, 2011. http://floridakeys.noaa.gov/mgmtplans/2_env.pdf (last accessed February 11, 2012).

--- (2011a) Hydrographic Survey Priorities, 2011 Edition. http://www.nauticalcharts.noaa.gov/hsd/docs/NHSP_2011.pdf (last accessed February 11, 2012).

---. 2011b. *Marine Mammals - Office of Protected Resources - NOAA Fisheries*. http://www.nmfs.noaa.gov/pr/species/mammals/ (last accessed February 9, 2012).

--- (2011c) National Marine Sanctuaries Frequently Asked Questions. http://sanctuaries.noaa.gov/about/faqs/welcome.html (last accessed February 11, 2012).
--- (2011d) Species Information - Office of Protected Resources - NOAA Fisheries. http://www.nmfs.noaa.gov/pr/species/ (last accessed February 11, 2012).
---. 2011e. *Species Protected Under the Endangered Species Act (ESA)*. NOAA Fisheries, Office of Protected Resources. http://www.nmfs.noaa.gov/pr/species/esa/ (last accessed June 24, 2011).
--- (2011f) Thunder Bay National Marine Sanctuary. http://thunderbay.noaa.gov/about/welcome.html (last accessed February 11, 2012).
Perrin, W. F., B. G. Würsig & J. G. M. Thewissen. 2009. *Encyclopedia of marine mammals*. London: Academic.
Richardson, W. J., C. R. Greene Jr., C. I. Malme & D. H. Thomson. 1995. *Marine Mammals and Noise*. San Diego, CA: Academic Press.
Rone, B. K., A.B. Douglas, P. Clapham, A. Martinez, L. J. Morse, A. N. Zerbini & J. Calambokidis (2009) Final Report for the April 2009 Gulf of Alaska Line-Transect Survey (GOALS) in the Navy Training Exercise Area. 28. http://www.cascadiaresearch.org/reports/GOA_April_2009_Final_Report-Resubmit.pdf (last accessed February 11, 2012).
Silber, G. K., J. Slutsky & S. Bettridge (2010) Hydrodynamics of a ship/whale collision. *Journal of Experimental Marine Biology and Ecology*, 391**,** 10-19.
Southall, B. L., A. E. Bowles, W. T. Ellison, J. J. Finneran, R. L. Gentry, C. R. Green, D. Kastak, D. R. Ketten, J. H. Miller, P. E. Nachtigall, W. J. Richardson, J. A. Thomas & P. L. Tyack (2007) Marine Mammal Noise Exposure Criteria: Initial Scientific Recommendations. *Aquatic Mammals*, 33**,** 411-509.
U.S. Arctic Research Commission (2009) Arctic Boundary as defined by the Arctic Research and Policy Act (ARPA). http://www.arctic.gov/maps/ARPA_Alaska_only.pdf (last accessed February 11, 2012).
U.S. Fish & Wildlife Service (2009) Final Florida Manatee Stock Assessment Report. http://www.fws.gov/northflorida/Manatee/manatees.htm (last accessed February 11, 2012).
--- (2012) Alaska Region - Marine Mammals Management: Stock Assessment Reports. http://alaska.fws.gov/fisheries/mmm/stock/stock.htm (last accessed February 11, 2012).
Urick, R. J. 1983. *Principles of Underwater Sound (3rd Edition)*. Los Altos, CA: Peninsula Publishing.
USFWS. 2011a. Polar Bear Interaction Guidelines (unpbl). Marine Mammals Management Office, 1011 East Tudor Road, MS 341, Anchorage, Alaska 99503.
---. 2011b. Skiff Operation Guidance to Avoid Disturbing Sea Otters (unpbl). Marine Mammals Management Office, 1011 East Tudor Road, MS341, Anchorage, Alaska 99503.
Waite, J. (2003) Cetacean Assessment and Ecology Program: Cetacean Survey. *AFSC Quarterly Research Reports, July-September*.
Waring, G. T., E. Josephson, K. Maze-Foley & P. E. Rosel (2011) Draft US Atlantic and Gulf of Mexico marine mammal stock assessments 2011. *NOAA technical memorandum NMFS-NE-219***,** 1 electronic document (532 p.). http://www.nmfs.noaa.gov/pr/pdfs/sars/ao2011_draft_summary.pdf (last accessed February 2, 2012).

Wartzok, D. & D. R. Ketten. 1999. Marine Mammal Sensory Systems. In *Biology of Marine Mammals,* eds. J. E. Reynolds & S. A. Rommel, 117-175. Washington, D.C.: Smithsonian Institution Press.

Weber, T. 2008. An Assessment of Marine Mammal Noise Exposure from the SeaBeam 2112. White paper for the Center for Coastal and Ocean Mapping, University of New Hampshire, Durham, NH.

Zerbini, A. N., J. M. Waite, J. W. Durban, R. LeDuc, M. E. Dahlheim, P. R. Wade & P. R. Wade (2007) Estimating abundance of killer whales in the nearshore waters of the Gulf of Alaska and Aleutian Islands using line-transect sampling. *Marine Biology,* 150**,** 1033-1045.

APPENDICES

Appendix A – Navigationally Significant Waters by Region

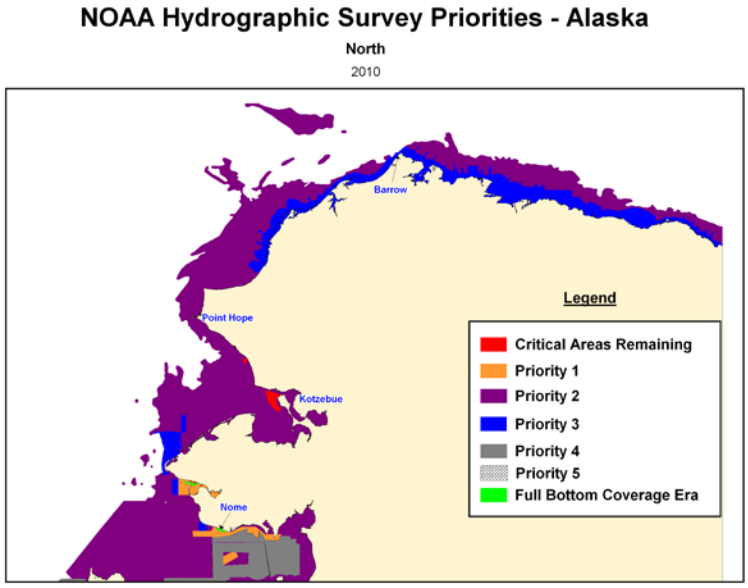

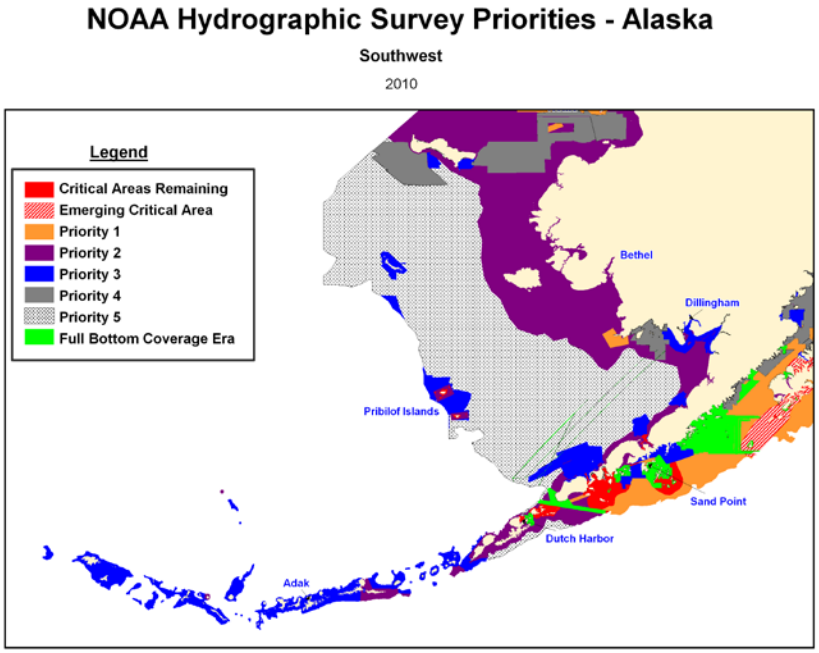

NOAA Hydrographic Survey Priorities - Alaska

South-Central

2010

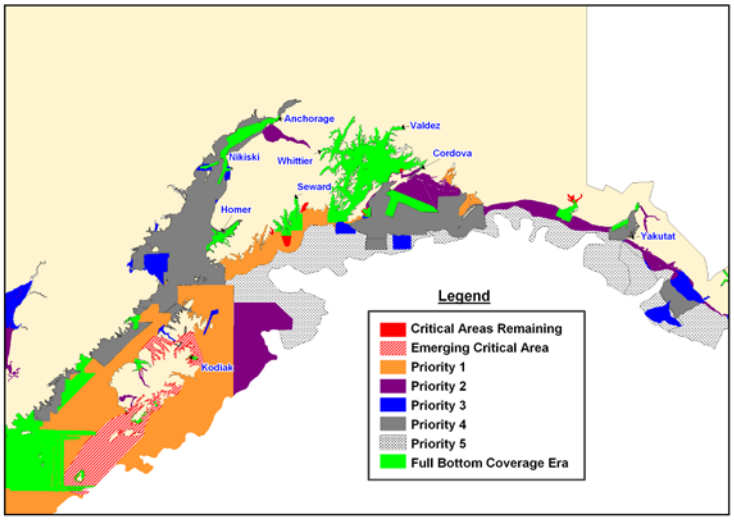

NOAA Hydrographic Survey Priorities - Alaska

Southeast

2010

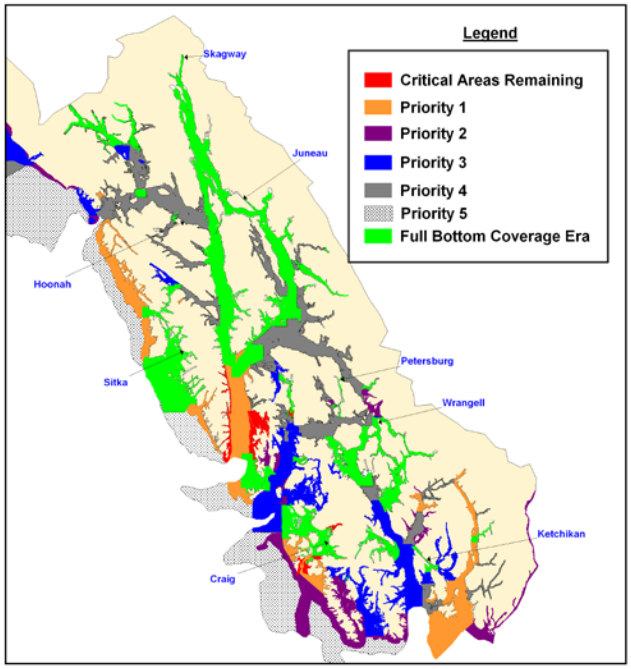

Pacific Islands
NOAA Hydrographic Survey Priorities
Hawaiian Islands
2010

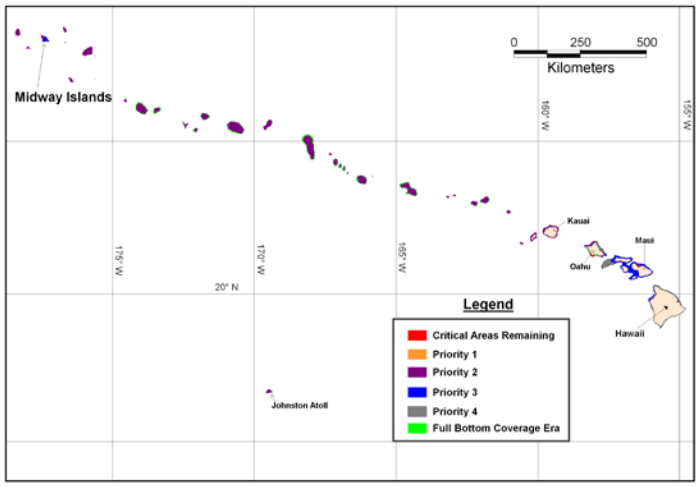

Pacific Islands
NOAA Hydrographic Survey Priorities
Mariana Islands
2010

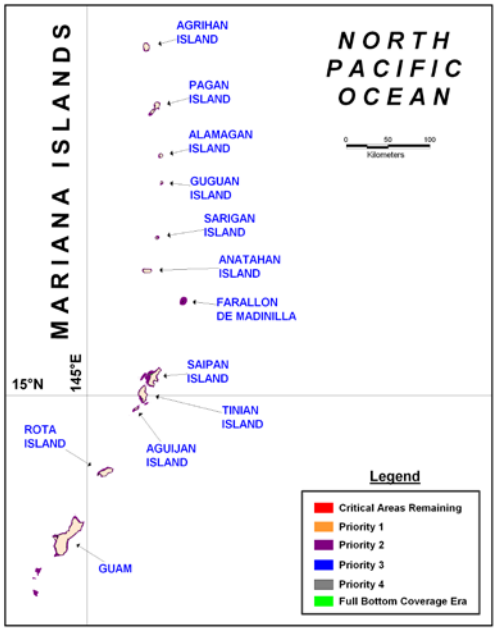

Pacific Islands
NOAA Hydrographic Survey Priorities
Samoa Islands
2010

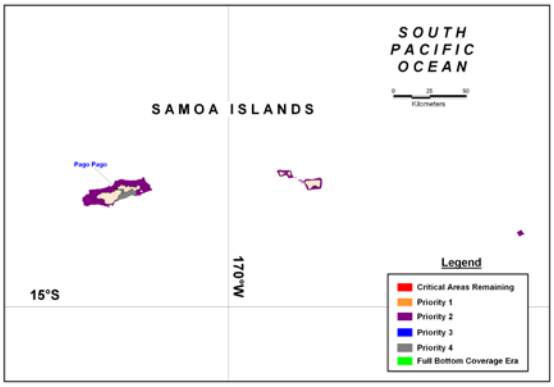

NOAA Hydrographic Survey Priorities - West Coast

Washington

2010

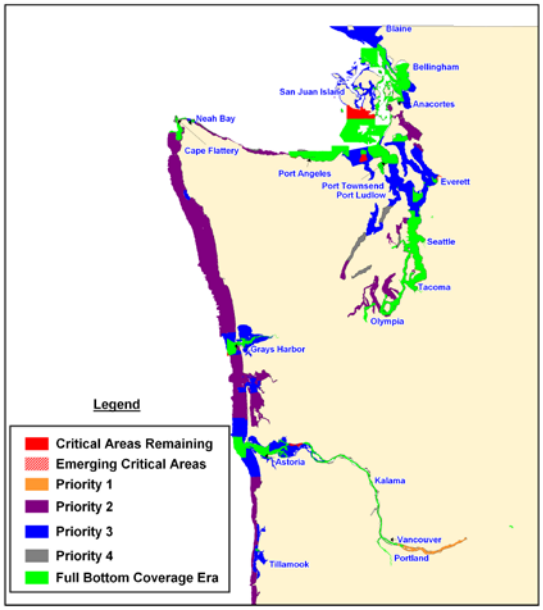

NOAA Hydrographic Survey Priorities - West Coast

Oregon

2010

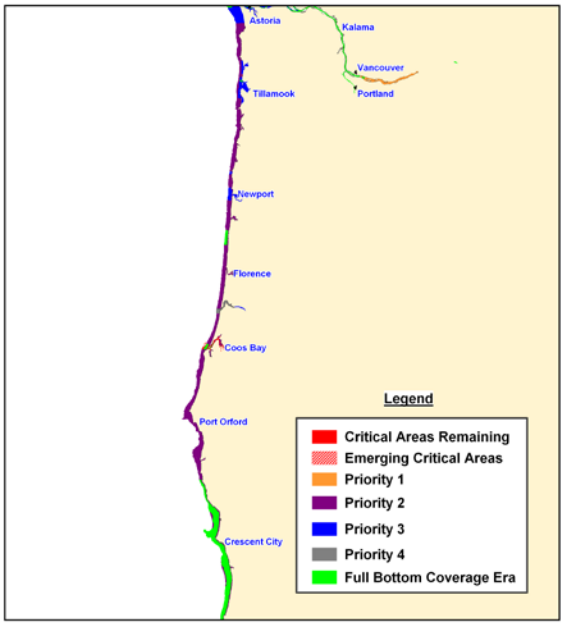

NOAA Hydrographic Survey Priorities - West Coast

San Francisco Bay Area

2010

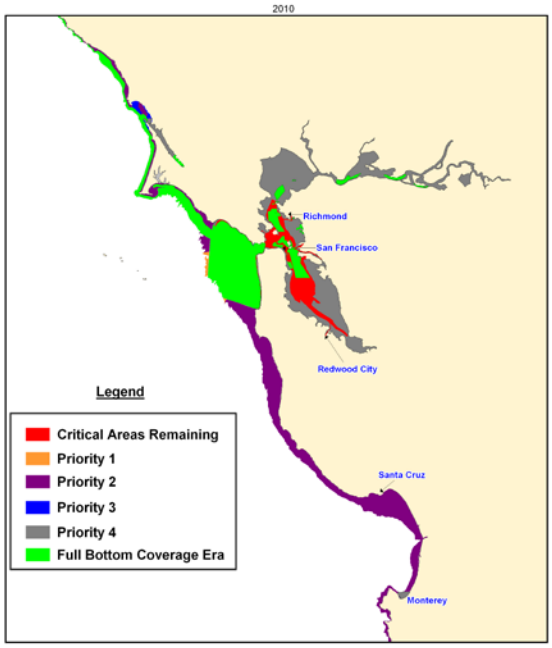

NOAA Hydrographic Survey Priorities - West Coast

Southern California

2010

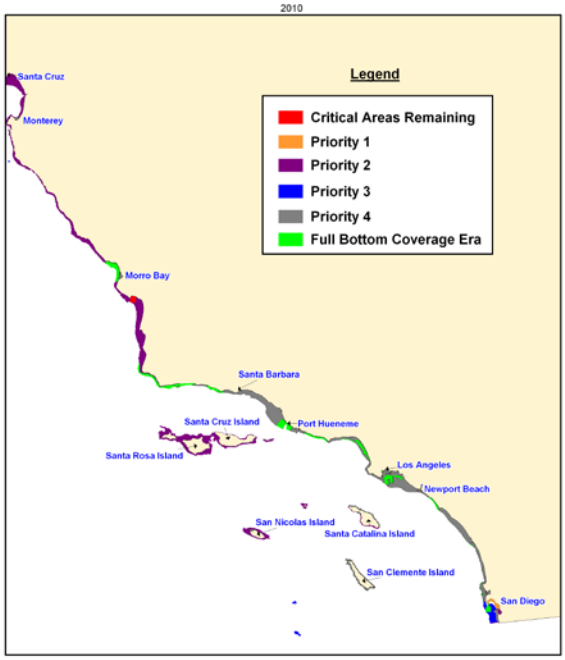

NOAA Hydrographic Survey Priorities - East Coast

Northeast States

2010

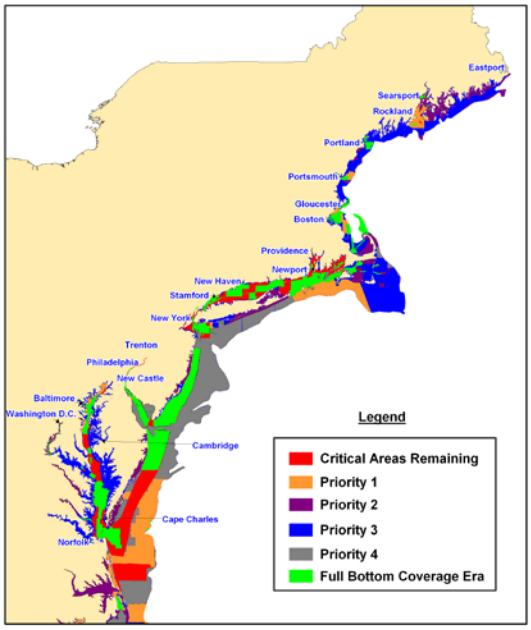

NOAA Hydrographic Survey Priorities - East Coast

Southeast States

2010

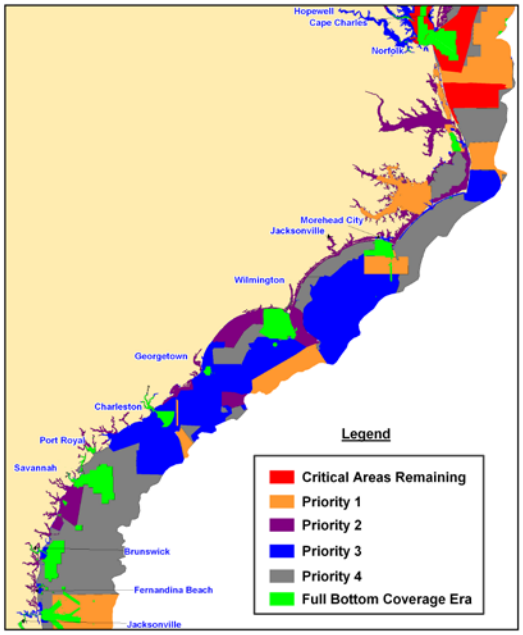

NOAA Hydrographic Survey Priorities - East Coast

Florida

2010

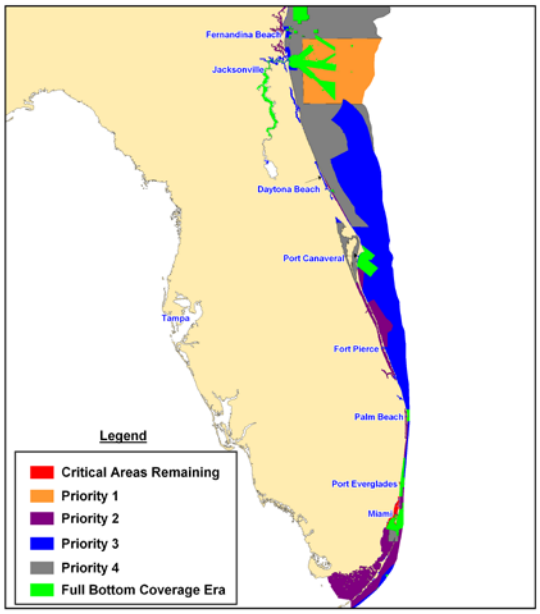

NOAA Hydrographic Survey Priorities - Gulf of Mexico East

2010

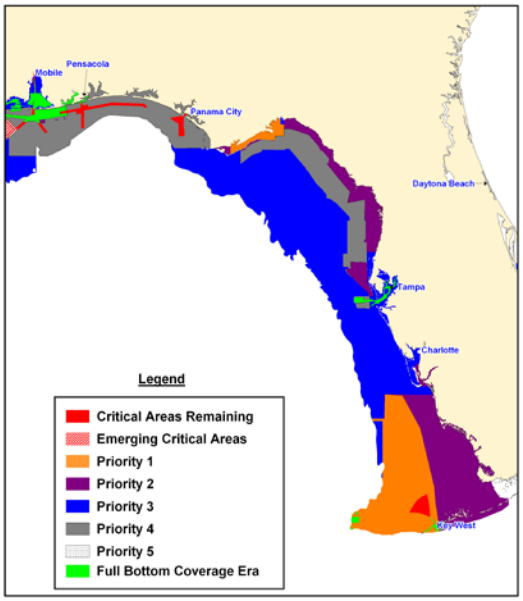

NOAA Hydrographic Survey Priorities - Gulf of Mexico West

2010

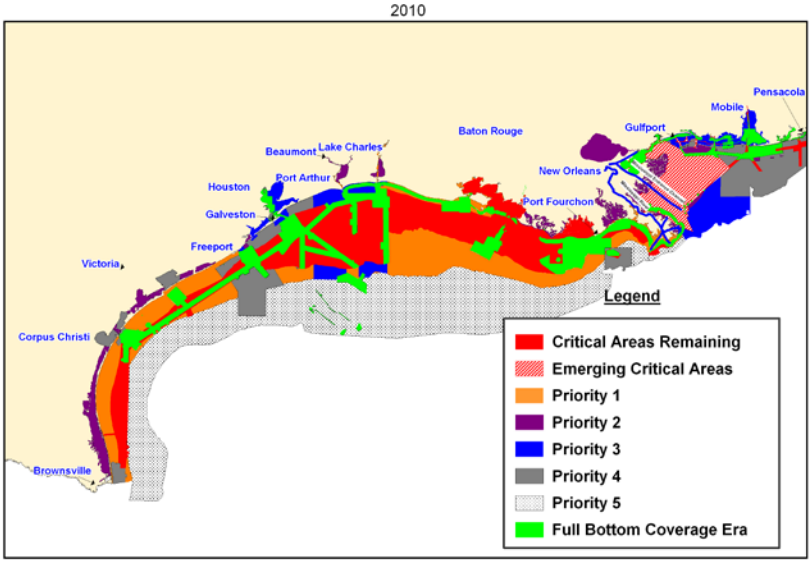

Puerto Rico and U.S. Virgin Islands NOAA Hydrographic Survey Priorities

2010

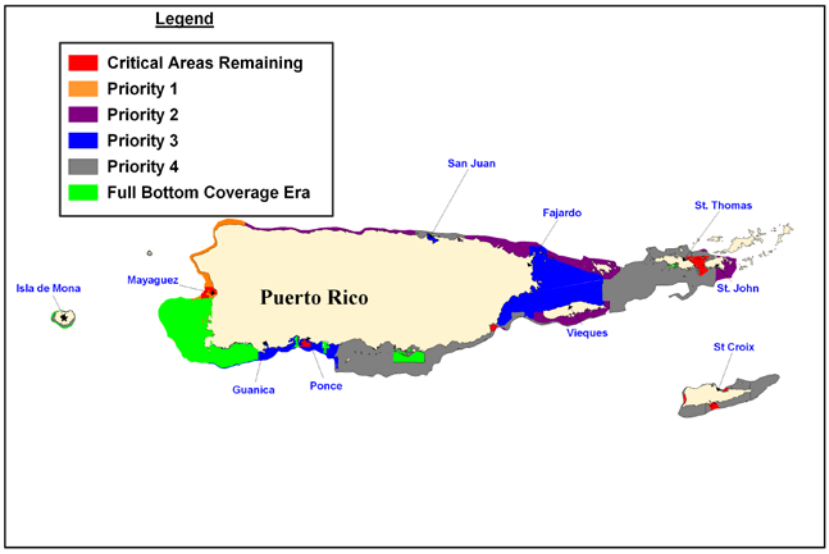

Appendix B – 2012 Office of Coast Survey Planned Projects

Geographic Region	Project	Locality	Platform*	Vessel Size	Acquisition Window	Water Depths (meters)	Survey Area (sq naut mi)
Alaska	OPR-S325-FA-12	Approaches to Red Dog Mine, AK	FA	231' ship + four 28' launches	Jul 5 – Sep 9, 2012	4 - 34	342
	M-S974-FA-12	North Arctic Reconnaissance, AK	FA	231' ship + four 28' launches	Aug 7 – Sep 7, 2012	unk	n/a
	M-R976-FA-12	South Arctic Reconnaissance, AK	FA	231' ship + four 28' launches	Jun 15 – Oct 1, 2012	unk	n/a
	OPR-R306-KR-12	Nushagak Bay and Approaches, AK	Terra	85' ship	Jun 1 – Sep 1, 2012	4 - 34	268
	OPR-Q328-FA-12	North Coast of Unalaska Island, AK	FA	231' ship + four 28' launches	Jul 5 – Sep 7, 2012	4 - 236	113
	OPR-Q191-KR-12	Krenitzin Islands, AK	Fugro	162' ship + two 29' launches	Jun 1 – Aug 1, 2012	4 - 172	138
	OPR-P183-RA-12	Shumagin Islands, AK	RA	231' ship + six 28' launches	Jun 11 – Sep 15, 2012	4 - 76	249
	OPR-P133-RA-12	Chirikof Island and Vicinity, AK	RA	231' ship + six 28' launches	Jun 11 – Sep 15, 2012	4 - 140	490
	OPR-P135-RA-12	Southeast Coast of Kodiak Island, AK	RA	231' ship + six 28' launches	May 21 – Sep 15, 2012	4 - 120	206
	OPR-P136-FA-12	North Coast of Kodiak Island, AK	FA	231' ship + four 28' launches	May 15 – Sep 30, 2012	4 - 300	337
	OPR-P136-RA-12	North Coast of Kodiak Island, AK	RA	231' ship + six 28' launches	Sep 15 – Nov 15, 2012	4 - 270	254
	OPR-O373-FA-12	Sumner Strait & Affleck Canal, AK	FA	231' ship + four 28' launches	Oct 1 – Nov 15, 2012	4 - 444	161
	OPR-O303-FA-12	George & Carroll Inlets, AK	FA	231' ship + four 28' launches	Apr 16 – May 16, 2012	4 - 438	66
Pacific Coast	OPR-N326-RA-12	Admiralty Inlet, WA	RA	231' ship + six 28' launches	Apr 9 – May 12, 2012	4 – 204	54
	OPR-N161-RA-12	Strait of Georgia, WA	RA	231' ship + six 28' launches	Apr 9 – May 21, 2012	4 - 160	27
	OPR-N360-NRT3-12	Southern Puget Sound, WA	NRT-3	28' vessel	Mar 1 – Jul 1, 2012	4 – 78	9
	OPR-L430-NRT6-12	San Francisco Bay, CA	NRT-6	28' vessel	Jan 1 – Jul 1, 2012	4 - 18	9
	OPR-L418-NRT6-12	LA and Long Beach, CA	NRT-6	28' vessel	Jul 1 – Dec 31, 2012	4 - 42	15
Atlantic Coast	OPR-A366-KR-12	Southern Penobscot Bay, ME	W&A	48' vessel	Apr 1 – Sep 30, 2012	4 – 95	40
	S-A906-NRT5-12	Portland, ME	NRT-5	28' vessel	Apr 1 – Jun 30, 2012	4 – 24	6
	OPR-B340-TJ-12	Long Island Sound, NY & CT	TJ	208' ship + two 28' launches	May 7 – Sep 30, 2012	4 – 44	204
	OPR-B370-TJ-12	Eastern Long Island Sound, CT	TJ	208' ship + two 28' launches	Oct 1 – Nov 15, 2012	4 – 33	140
	OPR-B370-NRT5-12	Eastern Long Island Sound, CT	NRT-5	28' vessel	Sep 1 – Dec 31, 2012	4 – 37	43
	OPR-B363-TJ-12	Approaches to Block Island Sound, CT	TJ	208' ship + two 28' launches	May 7 – Sep 30, 2012	4 – 56	113
	S-B925-NRT5-12	New York Harbor, NY	NRT-5	28' vessel	Jan 1 – May 1, 2012	4 – 50	10
	OPR-D302-KR-12	Virginia Coast, VA	SAIC	110' ship	Apr 1 – Sep 1, 2012	8 – 28	119
	OPR-D304-FH-12	Approaches to Chesapeake Bay, VA	FH	120' ship	Jun 15 – Aug 15, 2012	15 – 40	199
	OPR-E350-TJ-12	Southern Chesapeake Bay, VA	TJ	208' ship + two 28' launches	Apr 15 – May 4, 2012	4 – 34	32
	OPR-E349-BH-12	Central Chesapeake Bay, MD	BH2	54' vessel	Jan 1 – Dec 31, 2012	4 – 39	56

	S-E913-BH-12	Cove Pt, MD	BH2	54' vessel	Mar 1 – Mar 30, 2012	4 – 55	1
	S-G901-NRT2-12	St. Johns River, FL	NRT-2	28' vessel	Apr 1 – Dec 31, 2012	4 – 20	33
Gulf of Mexico	S-J910-NRT1-12	Panama City, FL	NRT-1	28' vessel	Jan 1 – Dec 31, 2012	4 – 45	27
	OPR-J348-KR-12	Approaches to Mississippi Sound, MS	DEA	43' vessel + 28' vessel	May 1 – Oct 1, 2012	4 – 36	194
	OPR-K339-KR-12	Approaches to Barataria Bay, LA	OSI	146' vessel	May 1 – Oct 1, 2012	10 – 37	92
	OPR-K354-KR-12	Louisiana Coast, LA	C&C	133' ship	Apr 1 – Sep 30, 2012	4 – 20	91
	OPR-K414-NRT4-12	Galveston Bay and Vicinity, TX	NRT-4	28' vessel	Jan 1 – Aug 1, 2012	4 – 58	24
	S-K907-NRT4-12	Sabine Pass, TX	NRT-4	28' vessel	Aug 1 – Dec 31, 2012	4 – 48	30

*Platform Abbreviations

FA	NOAA Ship *Fairweather*
RA	NOAA Ship *Rainier*
TJ	NOAA Ship *Thomas Jefferson*
FH	NOAA Ship *Ferdinand Hassler*
BH	*Bay Hydro II* (OCS)
NRT-X	Navigation Response Teams (OCS)
Fugro	Fugro Pelagos
Terra	Terrasond, Ltd
SAIC	SAIC
DEA	David Evans & Associates
OSI	Ocean Surveys, Inc.
W&A	Williamson and Associates
C&C	C&C Technologies

Appendix C – Sounding Equipment by Vessel (2012 Projects)

Vessel	Echosounder	Frequency
Fairweather (231') and four 28' small vessels	Reson Seabat 7111	100 kHz
	Reson Seabat 7125	200/400 kHz
	Reson Seabat 8160	50 kHz
	Odom Echotrac CVM	24-340 kHz
Rainier (231') and six 28' small vessels	Reson Seabat 7125D	200/400 kHz
	Reson Seabat 8125	455 kHz
	Kongsberg Simrad EM710	70-100 kHz
	Odom Echotrac 200	24-340 kHz
Thomas Jefferson (208') and two 28' small vessels	L3 Klein 5000	455 kHz
	Reson Seabat 7125	200/400 kHz
	Kongsberg Simrad EM1002	95 kHz
	Odom Echotrac CV200	24/200 kHz
	Knudsen 320B	12 kHz
Ferdinand Hassler (120')	L3 Klein 5000	455 kHz
	Reson Seabat 7125	400 kHz
	Reson Seabat 7111	100 kHz
	Odom Echotrac CV200	24/200 kHz
NRT-1 (28')	Edgetech 4125	400/900 kHz
	Reson Seabat 8125	455 kHz
	Odom Echotrac CV200	3.5 – 1000 kHz
NRT-2 (28')	L3 Klein 3000	100/500 kHz
	R2Sonic 2024	200-400 kHz
	Odom Echotrac CV200	3.5 – 1000 kHz
NRT-3 (28')	L3 Klein 3000	100/500 kHz
	Kongsberg Simrad EM3002	300 kHz
	Odom Echotrac CV200	3.5 – 1000 kHz
NRT-4 (28')	L3 Klein 3000	100/500 kHz
	Kongsberg Simrad EM3002	300 kHz
	Odom Echotrac CV200	3.5 – 1000 kHz
NRT-5 (28')	L3 Klein 3000	100/500 kHz
	Kongsberg Simrad EM3002	300 kHz
	Odom Echotrac CV200	3.5 – 1000 kHz
NRT-6 (28')	L3 Klein 3000	100/500 kHz
	Kongsberg Simrad EM3000	300 kHz
	Odom Echotrac CV200	3.5 – 1000 kHz
Bay Hydro II (54')	L3 Klein 5000	455 kHz
	Reson Seabat 7125	200/400 kHz
	Odom Echotrac CV200	3.5 – 1000 kHz
Pacific Star (162') and two 29' small vessels - Fugro	L3 Klein 5000	455 kHz
	Reson Seabat 7125	200/400 kHz
Sea Scout (108') - C&C Technologies	L3 Klein 5000	455 kHz
	Kongsberg Simrad EM3002D	300 kHz
	Odom Echotrac MKIII	10-1000 kHz
Atlantic Surveyor (110') - SAIC	L3 Klein 3000	100/500 kHz
	Reson Seabat 7125	200/400 kHz
R&R (48') – Williamson & Associates	Kongsberg Simrad EM3002	300 kHz
Ferrel (146') - OSI	L3 Klein 5000	455 kHz
	Reson Seabat 8125	455 kHz
	Reson Seabat 8101	240 kHz
Westerly (43') and *Chinook* (28') - DEA	Reson Seabat 7125	200/400 kHz
	EdgeTech 4200	100-600 kHz
Dream Catcher (85') - Terrasond	Reson Seabat 8101	240 kHz

Appendix D – Marine Mammal Populations in Survey Area

Marine mammal population stocks and population estimates (N_{est}) are derived from the National Marine Fisheries Service (NMFS) 2011 Draft Stock Assessment Reports (Allen and Angliss 2011, Carretta et al. 2011, Waring et al. 2011), the latest (2002-9) U.S. Fish and Wildlife Service Stock Assessment Reports for the Northern Sea Otter, Pacific Walrus, and Polar Bear (U.S. Fish & Wildlife Service 2012), and the U.S. Fish and Wildlife Service final 2009 Stock Assessment Report for the West Indian Manatee (U.S. Fish & Wildlife Service 2009).

CETACEANS **Mysticetes (Baleen Whales)**					
Species	**Scientific Name**	**ESA Status**	**MMPA Status**	**Stock**	**Est Pop (N_{est})**
Blue Whale	*Balaenoptera musculus*	Endangered	Depleted	Eastern North Pacific	2,497
				Western North Atlantic	unk
				Central North Pacific	unk
Bryde's Whale	*Balaenoptera edeni*	-	-	Hawaii	469
				Gulf of Mexico	15
Bowhead Whale	*Balaena mysticetus*	Endangered	Depleted	Western Arctic	10,545
Fin Whale	*Balaenoptera physalus*	Endangered	Depleted	Northeast Pacific	5,700
				CA/OR/WA	3,044
				Hawaii	174
				Western North Atlantic	3,985
Gray Whale	*Eschrictius robustus*	-	-	Eastern North Pacific	19,126
Humpback Whale	*Megaptera novaengliae*	Endangered	Depleted	Western North Pacific	938
				Central North Pacific	7,469
				CA/OR/WA	2,043
				American Samoa	unk
				Gulf of Maine	847
Minke Whale	*Balaenoptera acutorostrata*	-	-	Alaska	unk
				CA/OR/WA	478
				Hawaii	unk
				Canadian East Coast	8,987
North Atlantic Right Whale	*Eubalaena glacialis*	Endangered	Depleted	Western North Atlantic	396
North Pacific Right Whale	*Eubalaena japonica*	Endangered	Depleted	Eastern North Pacific	31

Sei Whale	*Balaenoptera borealis*	Endangered	Depleted	Eastern North Pacific	126
				Hawaii	77
				Nova Scotia	386
CETACEANS **Odontocetes (Toothed Whales)**					
Atlantic Spotted Dolphin	*Stenella frontalis*	-	-	Western North Atlantic	50,978
				Gulf of Mexico (Continental Shelf and Oceanic)	unk
				Puerto Rico and U.S. Virgin Islands	unk
Atlantic White-Sided Dolphin	*Lagenorhynchus acutus*	-	-	Western North Atlantic	23,390
Baird's Beaked Whale	*Berardius bairdii*	-	-	Alaska	unk
				CA/OR/WA	907
Beluga Whale	*Delphinapterus leucas*	-	-	Beaufort Sea	39,258
				Eastern Chukchi Sea	3,710
				Eastern Bering Sea	28,406
				Bristol Bay	2,877
		Endangered	Depleted	Cook Inlet	345
Bottlenose Dolphin	*Turisops truncatus*	-	-	California Coastal	323
				CA/OR/WA Offshore	1,006
				Hawaii Pelagic	3.178
				Kaua'I and Ni'ihau	147
				O'ahu	594
				4 Islands Region	153
				Hawaii Island	102
				Western North Atlantic Offshore	81,588
			Depleted	Western North Atlantic Coastal, Northern Migratory	9,604
				Western North Atlantic Coastal, Southern Migratory	12,482
				Western North Atlantic Coastal, South Carolina/ Georgia	7,738
				Western North Atlantic Coastal, Northern Florida	3,064
				Western North Atlantic Coastal, Central Florida	6,318
			-	Northern North Carolina Estuarine System	unk
				Southern North Carolina Estuarine System	2,454
				Charleston Estuarine System	unk

				Northern Georgia/Southern South Carolina Estuarine System	unk
				Southern Georgia Estuarine System	unk
				Jacksonville Estuarine System	unk
				Indian River Lagoon Estuarine System	Unk
				Biscayne Bay	unk
				Florida Bay	514
				Gulf of Mexico Continental Shelf	unk
				Gulf of Mexico, Eastern Coastal	7,702
				Gulf of Mexico, Northern Coastal	2,473
				Gulf of Mexico, Western Coastal	unk
				Gulf of Mexico Oceanic	3,708
				Gulf of Mexico bay, sound, and estuary	unk
				Barataria Bay	unk
				St. Joseph Bay	146
				Choctawhatchee Bay	179
				Puerto Rico and U.S. Virgin Islands	unk
Clymene Dolphin	*Stenella clymene*	-	-	Western North Atlantic	unk
				Gulf of Mexico Oceanic	6,575
Cuvier's Beaked Whale	*Ziphius cavirostris*	-	-	Alaska	unk
				CA/OR/WA	2,143
				Hawaii	15,242
				Western Northern Atlantic (also includes all Mesoplonont beaked whales)	3,513
				Gulf of Mexico Oceanic	65
				Puerto Rico and U.S. Virgin Islands	unk
Dall's Porpoise	*Phocoenoides dalli*	-	-	Alaska	83,400
				CA/OR/WA	42,000
Dwarf Sperm Whale	*Kogia sima*	-	-	CA/OR/WA	unk
				Hawaii	17,519
				Western North Atlantic (includes pygmy sperm whale)	395
				Gulf of Mexico Oceanic (includes pygmy sperm whale)	453
False Killer Whale	*Pseudorca crassidens*	-	-	Hawaii Pelagic	484
				Palmyra Atoll	1,329
		Proposed		Hawaii Insular	170

		-		American Samoa	unk
				Gulf of Mexico Oceanic	777
Fraser's Dolphin	*Lagenodelphis hosei*	-	-	Hawaii	10,226
				Western North Atlantic	unk
				Gulf of Mexico Oceanic	unk
Harbor Porpoise	*Phocoena phocoena*	-	-	Bering Sea	48,215
				Gulf of Alaska	31,046
				Southeast Alaska	11,146
				Washington Inland Waters	10,682
				Northern Oregon/ Washington Coast	15,674
				Northern CA/Southern OR	39,581
				Morro Bay	2,044
				Monterey Bay	1,492
				San Francisco-Russian River	9,189
				Gulf of Maine/Bay of Fundy	89,054
Killer Whale	*Orcinus orca*	-	-	Alaska Resident	2,084
				Northern Resident (British Columbia)	216
			Depleted	AT1 Transient	7
			-	Gulf of Alaska, Aleutian Islands and Bering Sea Transient	552
				West Coast Transient	354
				Eastern North Pacific Offshore	240
		Endangered	Depleted	Eastern North Pacific Southern Resident	86
		-	-	Hawaii	349
				Western North Atlantic	unk
				Gulf of Mexico Oceanic	49
Long-Beaked Common Dolphin	*Delphinus capensis*	-	-	California	27,046
Long-finned Pilot Whale	*Globicephala melas*	-	-	Western North Atlantic	12,619
Longman's Beaked Whale	*Indopacetus pacificus*	-	-	Hawaii	1,007
Melon-Headed Whale	*Peponocephala electra*	-	-	Hawaii	2,950
				Western North Atlantic	unk
				Gulf of Mexico Oceanic	2,283
Mesoplodont Beaked Whales	*Mesoplodon* spp (Genus)	-	-	CA/OR/WA	1,024
				Hawaii (Blainville's only)	2,872

(Blainville's, Gervais', Gingko-toothed, Hubbs, Lesser, Perrin's, Sowerby's, Stejneger, True's species)				Western North Atlantic (also includes Cuvier's beaked whales)	3,513
				Gulf of Mexico Oceanic (Blaineville's and Gervais' only)	57
Northern Bottlenose Whale	*Hyperoodon ampullatus*	-	-	Western North Atlantic	unk
Northern Right Whale Dolphin	*Lissodelphis borealis*	-	-	CA/OR/WA	8,334
Pacific white-sided Dolphin	*Lagenorhynchus obliquidens*	-	-	Central North Pacific	26,880
				CA/OR/WA	26,930
Pantropical Spotted Dolphin	*Stenella attenuate*	-	-	Hawaii	8,978
				Western North Atlantic	4,439
				Gulf of Mexico Oceanic	34,067
Pygmy Killer Whale	*Feresa attenuata*	-	-	Hawaii	956
				Western North Atlantic	unk
				Gulf of Mexico Oceanic	323
Pygmy Sperm Whale	*Kogia breviceps*	-	-	CA/OR/WA	579
				Hawaii	7,138
				Western North Atlantic (includes dwarf sperm whale)	395
				Gulf of Mexico Oceanic (includes dwarf sperm whale)	453
Risso's Dolphin	*Grampus griseus*	-	-	CA/OR/WA	6,272
				Hawaii	2,372
				Western North Atlantic	20,479
				Gulf of Mexico Oceanic	1,589
Rough-Toothed Dolphin	*Steno bredanensis*	-	-	Hawaii	8,709
				American Samoa	unk
				Western North Atlantic	unk
				Gulf of Mexico (Outer Continental Shelf and Oceanic)	unk
Short-Beaked Common Dolphin	*Delphinus delphis*	-	-	CA/OR/WA	411,211
				Western North Atlantic	120,743
Short-Finned Pilot Whale	*Globicephala macrorhynchus*	-	-	CA/OR/WA	760
				Hawaii	8,846
				Western North Atlantic	24,674

				Gulf of Mexico Oceanic	716
				Puerto Rico and U.S. Virgin Islands	unk
Sperm Whale	*Physeter macrocephalus*	Endangered	Depleted	North Pacific	unk
				CA/OR/WA	971
				Hawaii	6,919
				North Atlantic	4,804
				Gulf of Mexico	1,665
				Puerto Rico and U.S. Virgin Islands	unk
Spinner Dolphin	*Stenella longirostris*	-	-	Hawaii Pelagic	3,351
				Hawaii Island	unk
				Oahu/4 Islands	unk
				Kauai/Ni'ihau	unk
				Kure/Midway	unk
				Pearl and Hermes Reef	unk
				American Samoa	unk
				Western North Atlantic	unk
				Gulf of Mexico Oceanic	1,989
				Puerto Rico and U.S. Virgin Islands	unk
Striped Dolphin	*Stenella coeruleoalba*	-	-	Hawaii Pelagic	13,143
				Western North Atlantic	94,462
				Gulf of Mexico Oceanic	3,325
				CA/OR/WA	10,908
White-Beaked Dolphin	*Lagenorhynchus albirostris*	-	-	Western North Atlantic	2,003
PINNIPEDS **Otariids (Eared Seals)**					
Steller Sea Lion	*Eumetopias jubatus*	Endangered	Depleted	Western U.S.	42,286
		Threatened	Depleted	Eastern U.S.	58,334 – 72,223
Northern Fur Seal	*Callorhinus ursinus*	-	Depleted	Pribilof Island/Eastern Pacific	653,171
			-	San Miguel Island	9,968
Guadalupe Fur Seal	*Arctocephalus townsendi*	Threatened	-	Mexico to California	7,408
California Sea Lion	*Zalophus californianus*	-	-	United States	296,750

PINNIPEDS Phocids (True Seals)					
Bearded Seal	*Erignathus barbatus*	Proposed	-	Alaska	unk
Gray Seal	*Halichoerus grypus*	-	-	Western North Atlantic	unk
Harbor (common) Seal	*Phoca vitulina*	-	-	Aleutian Islands	3,579
				Pribilof Islands	232
				Bristol Bay	18,577
				North Kodiak	4,509
				South Kodiak	11,117
				Prince William Sound	31,503
				Cook Inlet/Shelikof	22,900
				Glacier Bay/Icy Strait	5,042
				Lynn Canal/Stephens	8,870
				Sitka/Chatham	8,586
				Dixon/Cape Decision	14,388
				Clarence Strait	23,289
				Washington Inland	unk
				OR/WA Coast	unk
				California	30,196
				Western North Atlantic	unk
Harp Seal		-	-	Western North Atlantic	unk
Hawaiian Monk Seal	*Monachus schauinslandi*	Endangered	Depleted	Hawaii	1,125
Hooded Seal		-	-	Western North Atlantic	unk
Northern Elephant Seal	*Mirounga angustirostris*	-	-	California Breeding	124,000
Ribbon Seal	*Histriophoca fasciata*	-	-	Alaska	49,000
Ringed Seal	*Phoca hispida*	Proposed	-	Alaska	unk
Spotted Seal	*Phoca largha*	-	-	Alaska	unk
U.S. FISH & WILDLIFE MANAGED SPECIES Walrus, Manatee, Sea Otter, Polar Bear					
Northern Sea Otter	*Enhydra lutris kenyoni*	Threatened	Depleted	Southwest Alaska	41,474
				Southcentral Alaska	15,090

				Southeast Alaska	10,563
Pacific Walrus	*Odobenus rosmarus*	Candidate	-	Alaska	129,000
Polar Bear	*Ursus maritimus*	Threatened	Depleted	Southern Beaufort Sea	1,526
				Chukchi/Bering Seas	2,000
West Indian Manatee	*Trichechus manatus*	Endangered	Depleted	Florida	3,802

Appendix E – Descriptions of Marine Mammals in Survey Area

Descriptions of marine mammal species listed below are condensed versions of more detailed characterizations found on the NMFS/Office of Protected Resources website (NOAA 2011e) The following species are likely to be located in Coast Survey project areas based on their geographic distribution and their occurrence in coastal, nearshore, or continental shelf waters. Deeper marine mammal species (several of the odontocetes) are described briefly in Appendix F.

CETACEANS - MYSTICETES

Blue Whale

Blue whales are found in all oceans around the world, in coastal and oceanic waters, although they are primarily a deep water species. Blue whales are rarely seen in U.S. Atlantic waters. In the summer and fall, the Eastern North Pacific stock of whales feed along the continental shelf break, slope, and upwelling regions from California to Alaska. Most animals migrate south to Mexico and Central America in the winter for breeding and calving, although some blue whales are residential and remain off the coast of California year round. Blue whales are an ESA-listed Endangered and MMPA-listed Depleted species.

Bowhead Whale

Bowhead whales are distributed in seasonally ice-covered waters of the Arctic and near-Arctic between 60° N and 70° N. The Western Arctic population is the only stock found within U.S waters. Bowhead whales are closely associated with the sea ice. The majority of the Western Arctic stock migrates annually from wintering areas (November to March) in the northern Bering Sea, through the Chukchi Sea in the spring (March through June), to the Beaufort Sea, where they spend much of the summer (mid-May through September) before returning again to the Bering Sea in the fall (September through November) to overwinter. Bowhead whales are an ESA-listed Endangered and MMPA-listed Depleted species.

Bryde's Whale

Bryde's whales are distributed in tropical and subtropical waters worldwide. The Northern Gulf of Mexico stock is located in coastal, shelf, slope, and oceanic waters, and is believed to be a resident population.

Fin Whale

Fin whales are found in all oceans and in all types of water, including continental shelf, slope, and oceanic waters, although they are most commonly located on the shelf. Fin whales are the most common large whale observed off the Atlantic coast of the United States, yet are rarely seen in the Gulf of Mexico. Pacific fin whale stocks in U.S. waters are distributed between the Bering Strait and California. Some animals are migratory, traveling north in nearshore waters and south in offshore waters, while others feed year-round in Alaskan waters. Fin whales are an ESA-listed Endangered and MMPA-listed Depleted species.

Gray Whale

The Eastern North Pacific stock of gray whale is distributed between the Arctic Alaskan waters to California, primarily in harbors, lagoons, and nearshore, shallow shelf waters within two kilometers of the shore. In the summer, most animals feed near the polar ice break in the Beaufort and Chukchi Seas, although some gray whales feed in the Gulf of Alaska and Pacific Northwest. In the fall, animals migrate south to breeding and calving grounds off the coast of Baja California, returning north to feeding grounds in the spring.

Humpback Whale

Humpback whales are found in all oceans around the world, in coastal and oceanic waters. Animals prefer to feed on the shelf break and continental slope, and travel along specific migration routes in deep water along coasts or submarine mountains. North Pacific stocks of humpback whales feed along the entire Pacific and Alaska Coast in the summer and breed in the winter in Hawaii. The Gulf of Maine stock of whales feed in the Gulf of Maine in the summer. Most humpback whales migrate to the West Indies to breed in winter, although some animals will continue feeding in the mid-Atlantic area in the winter. Humpback whales are an ESA-listed Endangered and MMPA-listed Depleted species.

Minke Whale

Minke whales in U.S. waters are found in the Pacific Ocean from the Chukchi Sea to California, and in the Atlantic Ocean from New England to the Gulf of Mexico, primarily in bays, estuaries, and continental shelf waters. This abundant species of baleen whale is highly migratory, feeding primarily in polar and subpolar waters in the spring and summer, and heading south to warmer waters in the winter, although minke whales can be found in all waters at all times of the year.

North Atlantic Right Whale

Right whales prefer temperate and subpolar latitudes in coastal and shallow shelf waters, with the North Atlantic species ranging from calving and breeding grounds in North Florida and Southern Georgia to feeding grounds in New England. Whales migrate between the feeding and breeding grounds, primarily in nearshore waters. North Atlantic right whales feed primarily on zooplankton, and their population numbers are concentrated around high food source locations year-round. There are ESA-designated Critical Habitat areas in Cape Cod Bay, Stellwagen Bank, and off the coast of Forth Florida and Southern Georgia. North Atlantic Right Whales are an ESA-listed Endangered and MMPA-listed Depleted species.

North Pacific Right Whale

The eastern stock of the North Pacific right whale is typically observed in the south Bering Sea, Aleutian Islands, and Gulf of Alaska in waters over the mid to outer continental shelf, with ESA-designated Critical Habitat areas in the southeast Bering Sea and in the Gulf of Alaska off the coast of Kodiak Island. Very little is known about breeding and calving locations. Abundance estimates are numbered in the tens for the eastern stock. North Pacific right whales are an ESA-listed Endangered and MMPA-listed Depleted species.

Sei Whale
Sei whales in the eastern North Pacific Ocean are located off the coasts of Washington, Oregon, and California and primarily feed in waters near steep slopes, such as the continental shelf break or oceanic canyons. Very little is known about sei whale breeding and calving location preferences. Sei whales are an ESA-listed Endangered and MMPA-listed Depleted species.

CETACEANS – ODONTOCETES

Atlantic Spotted Dolphin
Atlantic spotted dolphins are found along the U.S. Atlantic coast south of southern New England and in the northern Gulf of Mexico, primarily in continental shelf waters between 20 and 200 meters, and occasionally in slope waters less than 500 meters. Inshore and coastal pods typically include 5-15 animals and are often seen bowriding along moving vessels.

Atlantic White-Sided Dolphin
Atlantic white-sided dolphins are found along the U.S. Atlantic coast in temperate waters north of North Carolina, primarily in continental shelf and slope waters, moving closer inshore in the summer and offshore and south in the winter. This highly social species travels in groups of up to 500 animals. Breading season is from May to August, and most calves are born in June and July.

Beluga Whale
Beluga whales are found in shallow coastal waters, often in waters barely deep enough to cover their bodies, but have also been seen in deep waters. Beluga whales are distributed throughout seasonally ice-covered arctic and subarctic waters of the Northern Hemisphere. The Eastern Chukchi Sea stock's summer distribution extends south into the waters near Kotzebue, AK. The Cook Inlet stock of Beluga whales is listed as ESA Endangered and MMPA Depleted.

Bottlenose Dolphin
Bottlenose dolphins are found in all U.S. Atlantic and Gulf of Mexico coastal and oceanic waters, and in Pacific coastal and oceanic waters south of Washington. Some coastal stocks migrate inshore into bays and estuaries. The Western North Atlantic Coastal stock of bottlenose dolphins is listed as Depleted under the MMPA.

Dall's Porpoise
Dall's Porpoises occur throughout the North Pacific Ocean, and are found in U.S. waters along the Pacific coast, from the Bering Sea in Alaska to California. Dall's porpoises prefer shelf break, slope, and oceanic waters deeper than 180 meters.

Harbor Porpoise
Harbor porpoises are found in coastal and inland waters, primarily over shelf waters in depths shallower than 150 meters, from Point Barrow and the Bering Strait in Alaska to southern California on the Pacific coast, and from Maine to North Carolina on the Atlantic coast. Pacific harbor porpoises typically do not migrate extensively. In the Atlantic, the Bay of Fundy stock is

concentrated off the coast of Maine from July to September, between Maine and New Jersey from October to December and April to June, and between New Jersey and North Carolina from January to March, although some animals remain in Maine and Canadian waters year-round.

Killer Whale

Killer whales are one of the most abundant and highly distributed marine mammal species in U.S waters, with population stocks located in Alaska from the Beaufort, Chukchi, and Bering Seas to Southeast Alaska, in Washington intercoastal waterways, along the Pacific and Atlantic coasts, and in the Gulf of Mexico. Animals are found on shelf, break, slope, and oceanic waters, except for the northern Gulf of Mexico stock, where killer whales are primarily observed in shelf break or slope waters. Killer whale stocks can be resident, transient or offshore. The Southern Resident stock of killer whales is listed as Endangered under the ESA and Depleted under the MMPA, with Critical Habitat located in the Puget Sound. The Alaska AT1 Transient population is also listed as Depleted under the MMPA.

Long-Beaked Common Dolphin

Long-beaked common dolphins prefer shallow, tropical, subtropical and warmer temperate waters closer to the coast and on the continental shelf. Within U.S. waters, the California stock of long-beaked common dolphins is typically found within 50 nautical miles of the coast, from central to southern California. Long-beaked dolphins are usually found in large social groups averaging from 100-500 animals, and will often approach ships to bow ride for long periods of time.

Long-Finned Pilot Whale

Long-finned pilot whales prefer deep pelagic temperate to subpolar oceanic waters, but have been known to occur in coastal waters in some areas. Larger aggregations of animals have been documented on the continental edge and slope, depending on seasonality. The portion of the Western North Atlantic stock located in U.S. waters is found from North Carolina to Maine. Pilot whales tend to occupy areas of high relief or submerged banks. Because of the difficulty in distinguishing short-finned and long-finned pilot whales, the two species are often mistaken for one another.

Mesoplodont Beaked Whales (Blaineville's, Gervais', Gingko-toothed, Hubbs, Lesser, Perrin's, Sowerby's, Stejneger)

As beaked whales often appear similar, these species of the genus *mesoplodon* are grouped together for characterization. Mesoplodont beaked whales are cosmopolitan and occur in all oceans around the world. While mostly occurring in deeper, offshore waters, mesoplodont beaked whales are also found in the deeper waters of the continental shelf.

Northern Right Whale Dolphin

Northern right whale dolphins are found in continental shelf and slope waters off the Pacific Coast, from Washington to California, with some seasonal north-south migrations along the coast.

Pacific White-Sided Dolphin

Pacific white-sided dolphins are found in temperate waters of the North Pacific, from the continental shelf to deep oceanic waters. In U.S. waters, the species extends from Bristol Bay and the Aleutian Islands in Alaska to California. Pacific white-sided dolphins are extremely playful and highly social animals, and are often observed bow riding and doing acrobatic somersaults.

Pantropical Spotted Dolphin

The pantropical spotted dolphin is distributed worldwide in tropical and some sub-tropical oceans. Although specific migratory patterns have not been clearly described, the animals appear to move inshore in the fall and winter months and offshore in the spring. Spotted dolphins spend the majority of their day waters100-300 meters. At night they dive into deeper waters to search for prey.

Short-Finned Pilot Whale

Short-finned pilot whales are found off the Pacific and Atlantic coasts of the United States and in the Gulf of Mexico. Animals typically remain in deeper areas of sharp relief, such as shelf break or slope waters, but have been known to swim onto continental shelf waters in the Gulf of Mexico. Pilot whales tend to occupy areas of high relief or submerged banks. Because of the difficulty in distinguishing short-finned and long-finned pilot whales, the two species are often mistaken for one another.

Sperm Whale

Sperm whales are a widely distributed large whale species, and can be found in all U.S. waters in the Gulf of Mexico, Atlantic coast, and the Pacific Coast from the Bering Sea to California, primarily in shelf break, slope, and deep oceanic waters. In the Gulf of Alaska, sperm whales are rarely observed in waters shallower than 500 meters. Sperm whales are an ESA-listed Endangered and MMPA-listed Depleted species.

Spinner Dolphin

Spinner dolphins are typically found in deep waters; however, the Hawaii population is found in coastal waters, where they rest in bays and protected areas, during the day. The species is often seen leaping above water, and often occurs in groups of several hundred to several thousand animals. The eastern spinner dolphin stock is listed as Depleted under the MMPA.

White-Beaked Dolphin

In U.S. waters, white-beaked dolphins are found in cold temperate and subpolar waters in New England north of Massachusetts, both in inshore and offshore waters. Groups of white-beaked dolphins are usually found in groups from 5-50 animals, and are often seen bowriding along vessels.

PINNIPEDS

Bearded Seal

As the largest species of ice seal, bearded seals reside in Arctic waters and are commonly found with drifting sea ice. In Alaska waters, bearded seals are distributed over the continental shelf of the Bering, Chukchi, and Beaufort Seas. Many of the seals that winter in the Bering Sea move north through the Bering Strait from late April through June, and spend the summer along the ice edge in the Chukchi Sea. The overall summer distribution is quite broad, with seals rarely hauled out on land, and some seals may not follow the ice northward but remain in open-water areas of the Bering and Chukchi Seas. Bearded seals are an ESA Proposed Threatened species

California Sea Lion

The U.S. stock of California sea lions is distributed from the United States-Mexico border to southwestern Canada, with breeding areas and rookeries located on islands off the coast of southern California. California sea lions typically reside in shallow coastal and estuarine waters and haul out on sandy beaches and marina docks.

Gray Seal

Gray seals are found in coastal waters. The Western North Atlantic stock ranges from New York to Labrador, although stranded gray seals have been sighted as far south as North Carolina. On land, gray seals inhabit rocky coasts and islands, sandbars, and ice shelves and icebergs. During mating, pupping, and molting, the animals gather into large groups. At sea, they are usually found alone or in small dispersed groups. Pups are born January-February in the western Atlantic Ocean.

Guadalupe Fur Seal

Guadalupe fur seals reside in the tropical waters of Southern California and Mexico. During breeding season, the seals are found in coastal rocky habitats and caves. Little is known about their whereabouts during the non-breeding season (May to September). Guadalupe fur seals are an ESA-listed Threatened and MMPA-listed Depleted species.

Harbor (Common) Seal

Harbor seals are found in nearshore and estuarine waters in Atlantic and Pacific waters, from Maine to North Carolina in the western Atlantic, and from the Bering Sea to southern California in the eastern Pacific. Harbor Seals are typically non-migratory, although animals south of New England off the Atlantic coast are observed only in fall, winter and spring, primarily in very shallow waters.

Northern Elephant Seal

Northern elephant seals are distributed along the Pacific coast, from the Aleutian Islands to southern California. Animals breed and give birth primarily on the sandy beaches of California offshore islands in the winter, and migrate north to Alaska, Washington, Oregon, and northern California waters to feed during the summer. When animals are not on land for breeding, giving birth, and molting, northern elephant seals spend most of their time underwater during dives in shelf, slope, and oceanic waters.

Northern Fur Seal

The eastern Pacific stock of Northern fur seals is distributed from the Bering Sea to the coast of southern California. The seals spend most of the year at sea in shelf, slope, and high-relief waters, coming to shore only in the summer to haulout sites and rookeries on the Pribilof Islands in the Bering Sea. For the rest of the year, females and pups migrate south to the coasts of Washington, Oregon, and California, while males remain in colder waters in the Gulf of Alaska. Northern fur seals are not ESA-listed, although the eastern Pacific stock is considered Depleted under the MMPA.

Ribbon Seal

Ribbon seals inhabit the North Pacific Ocean and parts of the Arctic Ocean, including the Chukchi, eastern Siberian, and western Beaufort Seas. In Alaskan waters, ribbon seals are found primarily in the open sea and on the pack ice. Recent sightings suggest that many ribbon seals migrate into the Chukchi Sea for the summer. When the ice recedes and the breeding and molting seasons come to an end, ribbon seals move northward until the ice gets too thick and then remain in the water for the rest of the year. Little is known about the distribution of ribbon seals while they are pelagic.

Ringed Seal

Ringed seals reside in Arctic waters and are commonly associated with ice floes and pack ice. In Alaska, ringed seals are found throughout the Beaufort, Chukchi, and Bering Seas, as far south as Bristol Bay in years of extensive ice coverage. Animals prefer large floes, remaining in contact with sea ice most of the years, and pup on the ice in late winter and early spring. Ringed seals are an ESA Proposed Threatened species.

Spotted Seal

Spotted seals are distributed over continental shelf waters. Although primarily located in Arctic waters near the ice break, spotted seals are also found south of the Bering Strait, particularly in coastal haulout areas near the Pribilof Islands, Bristol Bay, and the eastern Aleutian Islands.

Steller Sea Lion

Steller sea lions are found in U.S. waters from the Aleutian Islands to California, with major rookeries and haulout sites in Southwest Alaska, the Gulf of Alaska, and off the coasts of Oregon and California. Steller sea lions are non-migratory, but will forage up to 15 nautical miles from land in nearshore and continental shelf waters up to 500 meter water depths. The Western U.S. population stock (west of 144° West) is listed as Endangered, and the Eastern U.S. population stock (east of 144° West) is listed as Threatened under the ESA. All Steller sea lions are listed as Depleted under the MMPA. ESA-designated Critical Habitat areas are defined for Steller sea lions as a 20 nautical mile buffer around all major haulouts and rookeries, associated terrestrial aquatic zones, and three offshore foraging areas.

FISH & WILDLIFE SERVICE MANAGED SPECIES

Northern Sea Otter

Northern sea otters are found in Alaskan waters off the coast of the Aleutian Islands, and in the Gulf of Alaska from the Alaskan Peninsula to Southeast Alaska, primarily in shallow, nearshore waters less than 20 meters deep. The southwest Alaska sea otter population is listed under the ESA as Threatened, with more than 5,000 square nautical miles of Critical Habitat designated from the western end of the Aleutian Islands chain to the lower western Cook Inlet, and includes the Kodiak Archipelago. All northern sea otter populations in the United States are listed as Depleted under the MMPA.

Pacific Walrus

The Pacific walrus is found in shallow continental shelf waters in the Bering and Chukchi Seas. Although most of the population migrates north of the Bering Strait during the summer months as the pack ice retreats, some concentrations of animals are found on coastal haulouts in the Bering Sea throughout the summer. The Pacific walrus is an ESA Candidate species.

Polar Bear

Polar bears are found in the Northern Hemisphere on the Arctic ice cap, spend most of their time in coastal areas, and are strongly associated with the movement of sea ice. Some polar bears may make extensive north-south migrations as the pack ice recedes northward in the spring and advances southward in the fall. They also may travel long distances during the breeding season to find mates or in search of food. Polar bear distribution is highly correlated to the abundance of ringed seals. The polar bear is an ESA-listed Threatened and MMPA-listed Depleted species, with Critical Habitat along the Alaskan coast in waters less than 300 meters and on Alaskan barrier islands in the northern Bering, Chukchi, and Beaufort Seas.

West Indian Manatee

The Florida subspecies of the West Indian Manatee is found in coastal and inshore waters in the Gulf of Mexico and off the southeast U.S. coast. Manatees migrate between warm water areas, swimming north in the warm summer months, occasionally as far north as the Chesapeake Bay, and south to the Gulf of Mexico and southeast coast of Florida during the winter. Animals leave saltwater areas frequently and swim inshore to obtain freshwater. The Florida subspecies of the West Indian Manatee is an ESA-listed Endangered and MMPA-listed Depleted species, with Critical Habitat areas designated along the Atlantic coast of Florida, and along the Gulf of Mexico coast of Florida south of Tampa.

Appendix F – Deep Water Cetaceans

The cetacean species listed below are unlikely to be found within Coast Survey project areas due to their preference for deeper waters far offshore from Coast Survey project areas (NOAA 2011b, Perrin et al. 2009). The brief descriptions of deep water cetaceans below are condensed versions of more detailed characterizations found on the NMFS/Office of Protected Resources website (NOAA 2011b). All species listed below are odontocetes.

Clymene Dolphin
In U.S. waters, Clymene dolphins are found in offshore deep waters of the Atlantic Ocean in depths of 250 – 5,000 meters from New Jersey to the Caribbean Sea.

Cuvier's Beaked Whale
Cuvier's beaked whales are a cosmopolitan species and can be found in the Atlantic and Pacific Oceans, including the Caribbean Sea, Gulf of Mexico, and Gulf of Alaska. The species prefers slope waters deeper than 1,000 meters.

Dwarf Sperm Whale
Dwarf sperm whales are a cosmopolitan species and can be found in the Atlantic and Pacific Oceans, including the Caribbean Sea and Gulf of Mexico. The species prefers continental shelf break and slope waters.

False Killer Whale
In U.S. waters, false killer whales occur in Hawaii, the Pacific coast, southeast Atlantic coast, Gulf of Mexico, and Caribbean Sea. The species prefers tropical and temperate waters deeper than 1,000 meters. The Hawaii Insular stock of false killer whale is ESA Proposed Endangered.

Fraser's Dolphin
Fraser's dolphins occur off the coast of Florida and in the Gulf of Mexico and Caribbean Sea. The species prefers waters deeper than 1,000 meters, particularly in areas of upwelling.

Longman's Beaked Whale
In U.S. waters, this rare whale species is located throughout the Hawaiian Islands. The species prefers to inhabit pelagic waters deeper than 1,000 meters, and are often seen in groups of 10-20 animals.

Melon-Headed Whale
Melon-headed whales are located in tropical areas throughout the world. In U.S. waters, the species is located in Hawaii, Gulf of Mexico, and the Atlantic Coast, primarily in deep waters, and often are seen in groups of over 1,000 animals.

Northern Bottlenose Whale
In U.S. waters, northern bottlenose whales are found in deep, cold oceanic waters greater than 2,000 meters off the coast of New England.

Pygmy Killer Whale
Pygmy killer whales prefer deep, tropical and subtropical waters. In U.S. waters, this species is found in Hawaii, Gulf of Mexico, and off the Atlantic coast.

Pygmy Sperm Whale
In U.S. waters, this species is most often found in slope and oceanic waters off the Pacific coast, Atlantic coast, and the Gulf of Mexico, often in small groups.

Risso's Dolphin
Risso's dolphins are found throughout the world in temperate, subtropical, and tropical waters on the continental slope and in depths greater than 1,000 meters.

Rough-Toothed Dolphin
Rough-toothed dolphins are found throughout the world in deep, warmer temperate waters. In U.S. waters, this species includes two stocks, Hawaii and Northern Gulf of Mexico. Animals are often seen in groups of 10-20 and associate with other dolphin species.

Short-Beaked Common Dolphin
In U.S. waters, this species is found in warm tropical to cool temperate slope and oceanic waters off the Pacific and Atlantic coasts.

Striped Dolphin
Striped dolphins are a cosmopolitan species found in tropical to warm temperate oceanic waters off the Pacific and Atlantic coasts and in the Gulf of Mexico.

Appendix G – Descriptions of Endangered Species in Survey Area

Descriptions of ESA-listed sea turtle, fish, plant and coral species below are condensed versions of more detailed characterizations found on the NMFS/Office of Protected Resources website (NOAA 2011d). Seabird descriptions below are based on more detailed characterizations found on the Alaska U.S. Fish & Wildlife Service endangered species website (2012), the Alaska Department of Fish and Game website (2012) and a 2006 biological evaluation submitted by Minerals Management Service (now Bureau of Ocean Energy Management) for Alaska seismic surveys (BOEMRE 2006).

SEA TURTLES

Green Sea Turtle

In the Atlantic Ocean and Gulf of Mexico, green turtles are found in offshore and nearshore waters from Texas to Massachusetts, the U.S. Virgin Islands, and Puerto Rico. In the Pacific Ocean, green turtles are found primarily south of San Diego and around the Hawaiian Islands. Peak nesting season occurs in June and July on beaches. Juveniles feed offshore near the surface of the water, while adults feed on sea grass and algae in near shore. The Florida and Mexico colonies are listed as Endangered, while all other colonies are listed as Threatened. Critical Habitat is designated for green turtles in coastal waters around Culebra Island, Puerto Rico.

Hawksbill Sea Turtle

In the U.S, hawksbill turtles are located in the pelagic waters and coral reefs off the coast of Florida, and in the Gulf of Mexico and Caribbean Sea. Hawksbills use coral reef ledges for resting and return to the beaches where they were born for nesting. Major threats to the species include coral reef habitat loss, fishing gear entanglement, marine debris entanglement or ingestion, environmental contamination, and disease. All hawksbill sea turtles are listed as Endangered. Critical Habitat is designated for hawksbill turtles in coastal waters around Mona and Monito Islands, Puerto Rico.

Kemp's ridley Sea Turtle

Kemp's ridley turtles are distributed throughout the Gulf of Mexico and the U.S. Atlantic Coast, preferring muddy or sandy bottoms. Major threats to the species include fishing gear entanglement, marine debris entanglement or ingestion, environmental contamination, and disease. All Kemp's ridley sea turtles are listed as Endangered. NMFS and USFWS are reviewing a petition for Kemp's ridley sea turtle Critical Habitat for nesting beaches along the Texas coast and marine habitats in the Gulf of Mexico and Atlantic Ocean.

Leatherback Sea Turtle

The largest turtle species in the world, leatherbacks inhabit the coastal and pelagic waters in the Caribbean, Gulf of Mexico, and the U.S. Atlantic coast. Major threats to the species include fishing gear entanglement, marine debris entanglement or ingestion, environmental contamination, and disease. All leatherback sea turtles are listed as Endangered. Critical Habitat is designated for leatherback sea turtles in the coastal waters near Sandy Point, St. Croix, U.S.

Virgin Islands. Additional Critical Habitat is proposed for portions of the West Coast and Puerto Rico.

Loggerhead Sea Turtle

In the U.S. loggerhead turtles occur in the Atlantic, Pacific, Gulf of Mexico, and Caribbean in temperate and tropical waters. Loggerheads occupy beaches during nesting before moving into coastal and oceanic waters as juveniles and adults. Major threats to the species include fishing gear entanglement, marine debris entanglement or ingestion, environmental contamination, and disease. The Northwest Atlantic Ocean Distinct Population Segment (DPS) is listed as Threatened, and the North Pacific Ocean DPS is listed as Endangered.

Olive Ridley Sea Turtle

A small but abundant sea turtle species, olive ridley turtles are located in pelagic and coastal waters in the tropical regions of the Atlantic and Pacific coasts. Major threats to the species include fishing gear entanglement, marine debris entanglement or ingestion, environmental contamination, and disease. The Mexico's Pacific coast breeding colonies are listed as Endangered, while all other colonies are listed as Threatened.

MARINE AND ANADROMOUS FISHES

Atlantic Salmon (Gulf of Maine)

Atlantic Salmon spend their first two-three years in freshwater, migrate to the ocean for two-three years, and then return to freshwater rivers to spawn. Each spring, migrating Gulf of Maine DPS Atlantic Salmon leave the Maine rivers to spend a couple years feeding off the coast of Newfoundland, Labrador, and Greenland before returning to the Maine freshwater river. Major threats to the species include acidified water, aquaculture, bird predation, climate change, poor water quality, incidental capture, and loss of habitat connectivity. The Gulf of Maine DPS is listed as Endangered. Critical Habitat is designated for the Gulf of Maine DPS in the freshwater rivers and estuaries connected to the waters off the coast of Maine.

Atlantic Sturgeon

Atlantic sturgeon spend most of their lives in coastal waters and estuaries when not spawning in shallow areas with gravel and sand bottoms, and are distributed from Maine to north Florida. Major threats to the species include incidental bycatch, habitat degradation from dredging, locks, and dams, and vessel strikes. The Gulf of Maine DPS is proposed to be listed as Threatened, and the New York Bight, Chesapeake Bay, Carolina, and South Atlantic DPS are proposed to be listed as Endangered.

Chinook Salmon (Central Valley Spring-run, Puget Sound, and Sacramento River Winter-run)

Chinook salmon in the U.S. are found from the Bering Strait to southern California. Juveniles live in freshwater for up to two years before migrating to estuaries and ocean waters where they live as adults. Chinook salmon return to freshwater to spawn once before they die. The Central Valley Spring-run and Puget Sound Evolutionarily Significant Units (ESUs) are listed as

Threatened, and the Sacramento River Winter-run ESU is listed as Endangered. Critical Habitat is designated for all ESA-listed Chinook salmon ESUs in Washington, Oregon, and California.

Chum Salmon (Hood Canal Summer-run)
Chum salmon in the U.S. are found from the Arctic Ocean to southern California. The salmon migrate immediately after hatching into estuaries and ocean waters where they live as adults. Chum salmon return to freshwater to spawn once before they die. The Hood Canal Summer-run ESU is listed as Threatened. Critical Habitat is designated for all chum salmon in the Puget Sound and Columbia River.

Coho Salmon (Central California Coast and Oregon Coast)
Coho salmon in the U.S. are found from the Bering Sea to northern California. The salmon are born in freshwater streams, where they feed and spawn until they migrate out into estuaries and the ocean. The Central California Coast ESU is listed as Endangered, and the Oregon Coast ESU is listed as Threatened. Critical Habitat is designated for the Central California Coast and Oregon Coast coho salmon in the Columbia River and Oregon streams.

Gulf Sturgeon
Gulf sturgeon inhabit coastal rivers from Louisiana to Florida during the summer estuaries and bays connected to the Gulf of Mexico in the winter. Sturgeon migrate into rivers to spawn in the spring, then migrate back to the marine environment to forage. The entire species is listed as Threatened. Fourteen distinct river and estuary spawning areas are designated as Critical Habitat.

Green Sturgeon (Southern)
In North America, green sturgeon are located in oceanic waters, bays, and estuaries from San Francisco Bay to British Columbia, returning to freshwater only to spawn. Major threats include insufficient freshwater flow, contamination, bycatch, and impassable barriers. The Southern DPS is listed as Threatened, with Critical Habitat located from Washington to just south of San Francisco.

Shortnose Sturgeon
Shortnose sturgeon are found in and around most large river systems of the U.S. Atlantic coast in the nearshore marine, estuarine and riverine habitat. Major threats include habitat alteration from discharges, dredging, or disposal of material into rivers. The entire species is listed as Endangered.

Smalltooth Sawfish
Smalltooth sawfish are located in the Atlantic Ocean and Gulf of Mexico in the shallow, coastal waters and estuaries over muddy and sandy bottoms. Threats to the species include bycatch and loss of juvenile and nursery shallow water and mangrove habitat. The U.S. DPS is listed as Endangered. Critical Habitat is designated in southwest Florida.

Bocaccio (Georgia Basin)

Bocaccio range from Baja California to the Gulf of Alaska, although they are most often found south of Oregon. The Puget Sound DPS is found south of Tacoma Narrows. Juveniles prefer shallow waters near reefs, kelp, and artificial structures, while adults prefer deeper, rocky bottoms. Bycatch is the most serious threat to this species. The Puget Sound/Georgia Basin DPS is listed as Endangered, and the Southern DPS (Northern California to Mexico) is listed as a Species of Concern.

Yelloweye Rockfish (Georgia Basin)
Yelloweye rockfish range from Baja California to the Aleutian Islands, although they are most often found between central California and the Gulf of Alaska. Juveniles prefer shallow waters near reefs, kelp, and artificial structures, while adults prefer deeper, rocky bottoms. Bycatch is the most serious threat to this species. The Puget Sound/Georgia Basin DPS is listed as Threatened.

Canary Rockfish (Georgia Basin)
Canary rockfish range from Baja California to the Western Gulf of Alaska, although they are most often found off the coast of central Oregon. Juveniles prefer shallow waters near reefs, kelp, and artificial structures, while adults prefer deeper, rocky bottoms. Bycatch is the most serious threat to this species. The Puget Sound/Georgia Basin DPS is listed as Threatened.

Pacific Eulachon
Pacific eulachon range from northern California to the Bering Sea, although they are most often found in the Columbia River. Eulachon prefer nearshore ocean waters up to 300 meters, returning to the streams where they were born to spawn over sand or coarse gravel bottoms. The Southern DPS is listed as Threatened. Critical Habitat is designated in the riverine and estuarine waters in California, Oregon, and Washington.

Steelhead (Central California Coast, California Central Valley, Puget Sound, and Southern California)
In the U.S, steelhead trout are located along the entire Pacific Coast. The Central California Coast, California Central Valley, Puget Sound DPS are listed as Threatened, and the Southern California DPS is listed as Endangered. Critical Habitat is designated for all steelhead trout in the rivers and estuaries associated with the Puget Sound, Columbia River, and California Coasts.

MARINE INVERTEBRATES AND PLANTS

Elkhorn Coral
Elkhorn coral is located on coral reefs in southern Florida and the Caribbean, with a northern distribution limit in Biscayne National Park, Florida. Colonies are important to reef growth and provide essential fish habitat. Elkhorn corals can be located in waters out to 20 meter depths, but prefer shallow waters in less than six meters, particularly in the fore reef and reef crest environments. Major threats to the species include disease, hurricanes, predation, bleaching, algae overgrowth, sedimentation, temperature and salinity variation, and low genetic diversity.

The entire species is listed as Threatened. Critical habitat is designated in the southeast Florida Atlantic coast, the Florida Keys, Puerto Rico and the U.S. Virgin Islands.

Staghorn Coral

Staghorn corals are found in the Florida Keys and the Caribbean, with a northern distribution limit in Boca Raton, Florida. Colonies are important to reef growth and provide essential fish habitat. Staghorn corals are located in fore reef and back reef environments in 0-30 meter depths. As with elkhorn coral, major threats to staghorn coral include disease, hurricanes, predation, bleaching, algae overgrowth, sedimentation, temperature and salinity variation, and low genetic diversity. The entire species is listed as Threatened. Critical habitat is designated in the southeast Florida Atlantic coast, the Florida Keys, Puerto Rico and the U.S. Virgin Islands.

White Abalone

White Abalone are bottom-dwelling gastropods located off the Pacific coast of southern California in the U.S. and Baja California in Mexico. White abalone are found in rocky waters such as open low and high relief rock interspersed with sand channels. Major threats to the species include overfishing, reproductive failure due to low densities, and infection. The entire species is listed as Endangered.

Black Abalone

Black Abalone are marine gastropods located off the Pacific coast of California the U.S. and Baja California in Mexico. Black abalone are found in rocky intertidal and subtidal habitats, often wedged into crevices or holes in the rocks. Major threats to the species include overfishing, disease, illegal harvest, and habitat destruction. The entire species is listed as Endangered. In October 2011, NMFS designated critical habitat for the black abalone within intertidal segments off the California coast and nearby islands.

Johnson's Seagrass

Johnson's seagrass is located off the Florida Atlantic coast from Biscayne Bay to Sebastian Inlet. This species of seagrass prefers coarse sand and muddy substrates and areas with high tidal currents and turbidity. Johnson's seagrass provides an important food source for manatees and green sea turtles. Major threats to the species include propeller scarring, dredging, storm action and sedimentation, and degraded water quality. The entire species is listed as Threatened. Critical habitat is designated for Johnson's seagrass in small portions in and around inlets, lagoons, and bays within its range in southeast Florida.

SEABIRDS

Kittlitz's murrelet

In the United States, this small (10 inches long) diving seabird species is located in Alaskan waters from Southeast Alaska to Point Barrow in the Chukchi Sea, with major population centers in Prince William Sound and Glacier Bay. Kittlitz's murrelets prefer waters within 200 meters

of shore during the summer, returning to nest at higher elevations on land, and molt twice each year. Major threats to the species include habitat degradation and glacial retreat. Kittlitz's murrelets are listed as a Candidate Species.

Short-tailed albatross

This large seabird is found near islands and mainland coastlines over the ocean from the Bering Sea and Gulf of Alaska to California, going to land only to nest. Major threats to the species include habitat loss within its main nesting colony on an active volcanic island in Japan, incidental mortality in fisheries from entanglement, and marine debris. The species is listed as Endangered throughout its range.

Spectacled eider

This large (20 inches long) sea duck is located along the Arctic Alaskan Coastal Plain east to the Alaska-Canadian border and during the summer, and in areas of unfrozen ocean in the Bering Sea south of St. Lawrence Island during the winter, with nesting grounds on St. Lawrence Island and in near the Yukon-Kuskokwim Delta. Animals molt along coastal areas in late summer and early fall, with major molting areas in Ledyard Bay in the northeastern Chukchi Sea and Norton Sound in the Bering Sea. Major threats to the species include habitat loss, hunting, predation, lead poisoning, and ecosystem change. Critical Habitat for the spectacled eider includes the Yukon-Kuskokwim Delta nesting area, the Ledyard Bay and Norton Sound molting areas, and the St. Matthew/St. Lawrence Island wintering area. The entire species is listed as Threatened throughout its range.

Steller's eider (North American Breeding)

The Pacific portion of the North American breeding population of Steller's eider, a shallow-diving sea duck, is found primarily in shallow, nearshore Alaskan waters from Cook Inlet in the winter to Prudhoe Bay in the summer. Major threats to the species include habitat loss, hunting, predation, lead poisoning, and ecosystem change. Critical Habitat for the Steller's eider includes the Yukon-Kuskokwim Delta nesting areas, Kuskokwim Shoals fall molting and spring staging area, and several molting lagoons along the north coast of the Alaska Peninsula. The North American breeding population of Steller's eider is listed as Threatened throughout its range.

Yellow-billed loon

Yellow-billed loons are found in Alaska from the North Slope in the summer to southwest, southcentral, and southeast Alaska nearshore waters. Loons are harvested by Alaska Natives in the Bering Strait and North Slope regions for their feathers, skin, and eggs. Major threats to the species include breeding habitat loss, overfishing, incidental mortality in fisheries, subsistence harvest, and predation. The yellow-billed loon is listed as a Candidate Species.

Appendix H – Endangered Species Lists

UNITED STATES DEPARTMENT OF COMMERCE
National Oceanic and Atmospheric Administration
NATIONAL MARINE FISHERIES SERVICE
Silver Spring, MD 20910

Kathleen Jamison
Physical Scientist, Operations Branch
Hydrographic Surveys Division, Office of Coast Survey
NOAA National Ocean Service
Silver Spring, MD 20190

Dear Ms. Jamison:

This responds to your request for a species list via email to Heather Coll on October 27, 2011, regarding the effects of the proposed National Ocean Service, Office of Coast Survey's 2012-2016 hydrographic surveys on species Federally listed and proposed for Federal listing. You had requested a list of proposed and listed species as well as critical habitat and proposed critical habitat that may occur in your project areas. We have evaluated your draft programmatic environmental assessment (PEA) and have included a list of proposed species, listed species, critical habitat, and proposed critical habitat that we believe may occur in the project areas. We have already provided our comments on your draft PEA for these 2012-2016 cruises.

It is our understanding that the survey project would involve hydrographic survey data collection using high frequency echosounders and airborne light detection and ranging (Lidar) bathymetry acquisition. This project is intended to provide nautical charts and other products necessary for safe navigation. Our data indicates that the following listed species, proposed species, critical habitat, and proposed critical habitat may occur in the project areas:

Common Name (Distinct Population Segment (DPS), Evolutionarily Significant Unit, or Subspecies)	*Scientific Name*	*Status*
(1) Listed Species -		
Cetaceans		
Blue whale	*Balaenoptera musculus*	Endangered
Bowhead whale	*Balaena mysticetes*	Endangered
Southern right whale	*Eubalaena australis*	Endangered
Fin whale	*Balaenoptera physalus*	Endangered
Gray whale (Western North Pacific)	*Eschrichtius robustus*	Endangered
Humpback whale	*Megaptera novaeangliae*	Endangered
Killer Whale (Southern Resident)	*Orcinus orca*	Endangered
North Atlantic right whale	*Eubalaena glacialis*	Endangered
North Pacific right whale	*Eubalaena japonica*	Endangered
Sei whale	*Balaenoptera borealis*	Endangered
Sperm whale	*Physeter macrocephalus*	Endangered
Cook Inlet beluga whale	*Delphinapterus leucas*	Endangered
Pinnipeds		
Guadalupe fur seal	*Arctocephalus townsendi*	Threatened
Hawaiian monk seal	*Monachus schauinslandi*	Endangered

Printed on Recycled Paper

Common Name (Distinct Population Segment (DPS), Evolutionarily Significant Unit, or Subspecies)	*Scientific Name*	*Status*
Steller sea lion (Eastern)	*Eumetopias jubatus*	Threatened
Steller sea lion (Western)		Endangered
Spotted seal (Southern)	*Phoca largha*	Threatened
Marine Turtles		
Green sea turtle (Florida & Mexico's Pacific coast colonies)	*Chelonia mydas*	Endangered
Green sea turtle (All other areas)		Threatened
Hawksbill sea turtle	*Eretmochelys imbricate*	Endangered
Kemp's ridley sea turtle	*Lepidochelys kempii*	Endangered
Leatherback sea turtle	*Dermochelys coriacea*	Endangered
Loggerhead sea turtle (Northwest Atlantic)	*Caretta caretta*	Threatened
Loggerhead sea turtle (North Pacific and South Pacific)		Endangered
Olive ridley sea turtle (Mexico's Pacific coast breeding colonies)	*Lepidochelys olivacea*	Endangered
Olive ridley sea turtle (All other areas)		Threatened
Marine and Anadromous Fishes		
Atlantic salmon (Gulf of Maine)	*Salmo salar*	Endangered
Chinook salmon (Central Valley Spring-run)	*Oncorhynchus tschawytscha*	Threatened
Chinook salmon (Central Valley Fall and late-fall run)		Threatened
Chinook salmon (Puget Sound)		Threatened
Chinook salmon (Sacramento River Winter-run)		Endangered
Chinook salmon (California coastal)		Threatened
Chinook salmon (Lower Columbia River)		Threatened
Chinook salmon (Upper Willamette)		Threatened
Chum salmon (Hood Canal Summer-run)	*Oncorhynchus keta*	Threatened
Chum salmon (Columbia River)		Threatened
Coho salmon (Central California Coast)	*Oncorhynchus kisutch*	Endangered
Coho salmon (Oregon Coast)		Threatened
Coho salmon (Lower Columbia River)		Threatened
Coho salmon (Southern Oregon and Northern California coasts)		Threatened
Gulf sturgeon	*Acipenser oxyrinchus desotoi*	Threatened
Green sturgeon (Southern)	*Acipenser medirostris*	Threatened
Shortnose sturgeon	*Acipenser brevirostrum*	Endangered
Smalltooth sawfish	*Pristis pectinata*	Endangered
Largetooth sawfish	Pristis perotteti	Endangered
Bocaccio (Georgia Basin)	*Sebastes paucispinis*	Endangered
Yelloweye rockfish (Georgia Basin)	*Sebastes pinniger*	Threatened
Canary rockfish (Georgia Basin)	*Sebastes ruberrimus*	Threatened
Pacific eulachon (Southern)	*Thaleichthys pacificus*	Threatened

Common Name (Distinct Population Segment (DPS), Evolutionarily Significant Unit, or Subspecies)	*Scientific Name*	*Status*
Steelhead (Central California Coast)	*Oncorhynchus mykiss*	Threatened
Steelhead (California Central Valley)		Threatened
Steelhead (Puget Sound)		Threatened
Steelhead (Southern California)		Threatened
Steelhead (Northern California)		Threatened
Steelhead (South-central California coast)		Threatened
Marine Invertebrates		
Elkhorn coral	*Acropora palmata*	Threatened
Staghorn coral	*Acropora cervicornis*	Threatened
White abalone	*Haliotis sorenseni*	Endangered
Black abalone	*Haliotis cracherodii*	Endangered
Marine Plants		
Johnson's seagrass	*Halophilia johnsonii*	Threatened
(3) Critical Habitat -		
Marine Mammals		
Southern resident killer whale DPS		
Steller sea lion, both listed DPSs		
North Atlantic right whale		
North Pacific right whale		
Cook Inlet beluga whale		
Hawaiian monk seal		
Sea Turtles		
Green turtle		
Hawksbill turtle		
Leatherback turtle		
Marine and Anadromous Fish		
Atlantic salmon		
Chinook salmon, Central Valley spring run, Puget Sound, Sacramento River winter run, California coastal, Lower Columbia River, Upper Willamette		
Chum salmon, Hood Canal summer run, Columbia River		
Coho salmon, Central California Coast, Oregon Coast, Southern Oregon and Northern California coasts		
Pacific eulachon southern DPS		
Green sturgeon southern DPS		
Gulf sturgeon		
Steelhead trout, Central California Coast, California		

Common Name (Distinct Population Segment (DPS), Evolutionarily Significant Unit, or Subspecies)	*Scientific Name*	*Status*
Central Valley, Southern California, Northern California, South-central California coast		
Smalltooth sawfish		
Marine Invertebrates		
Elkhorn coral		
Staghorn coral		
Black abalone		
Johnson's seagrass		
(2) Species Proposed for Listing -		
Marine Mammals		
False killer whale (Hawaii Insular)	*Pseudorca crassidens*	
Bearded seal (Beringia)	*Erignathus barbatus*	
Ringed seal (Arctic)	*Phoca hispida*	
Marine and Anadromous Fishes		
Atlantic sturgeon (Gulf of Maine)	*Acipenser oxyrinchus oxyrinchus*	
Atlantic sturgeon (New York Bight)		
Atlantic sturgeon (Chesapeake Bay)		
Atlantic sturgeon (Carolina)		
Atlantic sturgeon (South Atlantic)		
(3) Critical Habitat Proposed for Listing -		
Sea Turtles		
Leatherback sea turtle (proposed modification to existing critical habitat for areas of CA and WA; expected to be final in December 2011)		
Hawaiian monk seal (proposed modification to existing critical habitat; in comment period)		

In summary, our data indicate that some Federally listed species, proposed species, and designated and proposed critical habitat may occur in your project areas. If project plans change or if portions of the proposed project were not evaluated, it is our recommendation that the changes be submitted for our review. If you require additional information, please contact Heather Coll at this office at 301-713-1401 x 153; heather.coll@noaa.gov.

Sincerely,

Robert G. Walton
Acting Chief,
Endangered Species Act Interagency
Cooperation Division
Office of Protected Resources

United States Department of the Interior

FISH AND WILDLIFE SERVICE
Anchorage Fish & Wildlife Field Office
605 West 4th Avenue, Room G-61
Anchorage, Alaska 99501-2249

In reply refer to:
AFWFO

November 10, 2011

Kathleen Jamison
Physical Scientist, Operations Branch
Hydrographic Surveys Division, Office of Coast Survey
NOAA National Ocean Service
Silver Spring, MD 20190

Re: Request for Species List for Alaska Coastal hydrographic Survey Program (*Consultation number 2012-0016*)

Dear Ms. Jamison:

This responds to your letter of October 28, 2011, requesting location information for Endangered Species Act-listed and candidate species managed by the Fish & Wildlife Service that are likely to occur in the Alaska portion of NOAA's Office of Coastal Surveys (OCS) seismic surveys in "Navigationally Significant Waters," proposed to be conducted during 2012-16. We, the U.S. Fish and Wildlife Service (FWS), are providing this response pursuant to section 7 of the Endangered Species Act of 1973, 16 U.S.C. 1531 *et seq.*, as amended (ESA).

Project Description

The purpose of the OCS surveys is to measure the depth and bottom configuration of the seafloor, in order to provide nautical charts and other products necessary for safe navigation. OCS conducts hydrographic surveys year-round, although most surveys take place in the late spring, summer, and early fall. Surveys are typically conducted using high-frequency multibeam, single-beam, and/or side-scan sonar. The map provided with your request letter indicates that surveys could be in any location along Alaska's coast and farther seaward, particularly in the Bering Sea. The entire Navigationally Significant Area in Alaska totals 324,754 square nautical miles.

Species Information

The list of species that you provided in your request letter is still current; ESA-listed and candidate species and designated critical habitat under FWS jurisdiction that occur in the proposed OCS survey areas in coastal Alaska include:

Endangered
Short-tailed albatross (*Phoebastria albatrus*)

Threatened
Spectacled eider (*Somateria fischeri*) (with critical habitat)
North American breeding Steller's eider (*Polysticta stelleri*) (with critical habitat)
Southwest AK DPS of northern sea otter (*Enhydra lutris kenyoni*) (with critical habitat)
Polar bear (*Ursus maritimus*) (with critical habitat)

Candidate Species
Kittlitz's murrelet (*Brachyramphus brevirostris*)
Pacific walrus (*Odobenus rosmarus divergens*)

Kathleen Jamison

Yellow-billed loon (*Gavia adamsii*)

Please note that, although not indicated in your letter, critical habitat has also been designated for spectacled eiders within the areas of coastal Alaska where OCS surveys may occur over the next 5 years.

The best depiction of listed and candidate species distributions in southcentral Alaska can be found on the map available at the following link:

http://alaska.fws.gov/fisheries/fieldoffice/anchorage/endangered/consultation.htm

From this map, you will note that the primary ESA resources of concern in your Priority 1 areas, particularly along the south side of the Alaska Peninsula, are sea otters and their critical habitat, Kittlitz's murrelets, and wintering concentrations of Steller's eiders.

Our species distribution map focuses on southcentral Alaska and does not include species distributions and critical habitat information for southeast and northern coastal Alaska. However, detailed maps of polar bear critical habitat may be accessed at:

http://alaska.fws.gov/fisheries/mmm/polarbear/esa.htm#critical_habitat

For further information on walrus distribution, please see the attached map.

No listed species currently occur in southeast Alaska; however, much of the distribution of the candidate Kittlitz's murrelet occurs in that portion of the state.

Distribution of the yellow-billed loon in Alaska is less well-known than that of listed species. Species information and a map of general distribution may be found at the following link:

http://alaska.fws.gov/fisheries/endangered/pdf/ybl_conservation_agreeement.pdf

Guidance

As you know, the formal consultation process requires preparation of a Biological Assessment (BA), which can be included as part of the Environmental Assessment (EA) for the action. A very thorough BA template (from your own agency) can be accessed at:

http://www.cit.noaa.gov/CITChecklist.PDF

An example you may find useful, a Biological Evaluation of the effects of seismic surveys on Steller's and spectacled eiders and Kittlitz's murrelets, conducted by MMS (now BOEMRE) in 2006, can be accessed at:

http://www.alaska.boemre.gov/ref/BioEvalations/final_be_birds.pdf

Please do not hesitate to contact me with any questions after you review the information provided in the links and attachment. The process of formal consultation by its nature involves a lot of back-and-forth information exchange, and we look forward to working with you as you develop your BA.

Kathleen Jamison

This letter relates only to federally listed or proposed species, and designated or proposed critical habitat under FWS jurisdiction. It does not address species under the jurisdiction of NOAA Fisheries, or other responsibilities under the Fish and Wildlife Coordination Act, Clean Water Act, National Environmental Policy Act, Migratory Bird Treaty Act, Marine Mammal Protection Act, Bald and Golden Eagle Protection Act, or other legislation.

Thank you for incorporating the needs of Alaska's endangered, threatened, and other rare species into your project plans. If you have any questions about the information in this letter or other matters related to this consultation, please contact me by email at (907) 271-2768 or email judy_jacobs@fws.gov and refer to consultation number 2012-0016.

Sincerely,

Judy Jacobs
Endangered Species Biologist

T:\s7\2012 sec 7\Species List\\2011-0016 NOAA OCS Surveys.pdf

Appendix I – Environmental Consequences of Each Action

B – Blue	Beneficial Impact
0 – Green	Negligible Impact
1 – Yellow	Low Adverse Impact
2 – Orange	Medium Adverse Impact
3 – Red	High Adverse Impact

Direct Impacts - Those impacts caused by the proposed action or no action alternative that occur at the same time and place as the proposed action

Indirect Impacts - Those impacts caused or induced by the proposed action or no action alternative that occur later in time or are removed in distance from the location of the proposed action

Cumulative Impacts - Those impacts on the environment that result from the incremental effect of the proposed action, added to other past, present, or reasonably foreseeable future actions

ENVIRONMENT	RESOURCE	IMPACT	Hydrographic Surveys (boat)	Lidar Surveys	Transits	Anchoring	Bottom Samples	Sound Speed	Tide Gauges	GPS base stations	Tide Buoys	AUVs	PMBS	No Action
Physical	Marine	Direct	1	0	0	0	0	0	0	0	0	1	1	0
		Indirect	B	B	0	0	0	0	0	0	0	B	B	1
		Cumulative	1	0	1	0	0	0	0	0	0	1	1	0
	Land	Direct	0	0	0	0	0	0	1	1	0	0	0	0
		Indirect	0	0	0	0	0	0	0	0	0	0	0	0
		Cumulative	0	0	0	0	0	0	0	0	0	0	0	0
	Air	Direct	1	1	1	0	0	0	1	0	0	0	1	0
		Indirect	0	0	0	0	0	0	0	0	0	0	0	0
		Cumulative	0	1	1	0	0	0	1	0	0	0	0	0
Biological	Otariids ("eared seals")	Direct	2	0	1	0	0	0	1	0	0	0	1	0
		Indirect	0	0	0	0	0	0	0	0	0	0	0	1
		Cumulative	1	0	1	0	0	0	0	0	0	0	1	0
	Phocids ("true seals")	Direct	1	0	1	0	0	0	1	0	0	0	1	0
		Indirect	0	0	0	0	0	0	0	0	0	0	0	1
		Cumulative	1	0	1	0	0	0	0	0	0	0	1	0
	Walruses	Direct	1	0	1	0	0	0	1	0	0	0	1	0
		Indirect	0	0	0	0	0	0	0	0	0	0	0	1
		Cumulative	1	0	1	0	0	0	0	0	0	0	1	0
	Mysticetes ("baleen whales")	Direct	1	0	1	0	0	0	0	0	0	0	1	0
		Indirect	0	0	0	0	0	0	0	0	0	0	0	1
		Cumulative	1	0	1	0	0	0	0	0	0	0	1	0
	Odontocetes ("toothed whales")	Direct	2	0	1	0	0	0	0	0	0	0	1	0
		Indirect	0	0	0	0	0	0	0	0	0	0	0	1
		Cumulative	1	0	1	0	0	0	0	0	0	0	1	0
	Manatees	Direct	1	0	1	0	0	0	0	0	0	0	1	0
		Indirect	0	0	0	0	0	0	0	0	0	0	0	1
		Cumulative	1	0	1	0	0	0	0	0	0	0	1	0

ENVIRONMENT	RESOURCE	IMPACT	Hydrographic Surveys (boat)	Lidar Surveys	Transits	Anchoring	Bottom Samples	Sound Speed	Tide Gauges	GPS base stations	Tide Buoys	AUVs	PMBS	No Action
Biological	Polar Bears	Direct	1	0	1	0	0	0	1	0	0	0	1	0
		Indirect	0	0	0	0	0	0	0	0	0	0	0	1
		Cumulative	1	0	1	0	0	0	0	0	0	0	1	0
	Sea Otters	Direct	1	0	1	0	0	0	1	0	0	0	0	0
		Indirect	0	0	0	0	0	0	0	0	0	0	0	1
		Cumulative	1	0	1	0	0	0	0	0	0	0	1	0
	Fish	Direct	0	0	0	0	0	0	0	0	0	0	0	0
		Indirect	0	0	0	0	0	0	0	0	0	0	0	1
		Cumulative	0	0	0	0	0	0	0	0	0	0	0	0
	Sea Turtles	Direct	0	0	0	0	0	0	0	0	0	0	0	0
		Indirect	0	0	0	0	0	0	0	0	0	0	0	1
		Cumulative	0	0	0	0	0	0	0	0	0	0	0	0
	Corals	Direct	0	0	0	0	1	0	0	0	0	0	0	0
		Indirect	0	0	0	0	0	0	0	0	0	0	0	1
		Cumulative	0	0	0	0	0	0	0	0	0	0	0	0
	Seabirds	Direct	1	1	0	0	0	0	1	0	0	0	1	0
		Indirect	0	0	0	0	0	0	0	0	0	0	0	1
		Cumulative	1	1	0	0	0	0	1	0	0	0	1	0
	Essential Fish Habitat	Direct	0	0	0	0	0	0	0	0	0	0	0	0
		Indirect	0	0	0	0	0	0	0	0	0	0	0	1
		Cumulative	0	0	0	0	0	0	0	0	0	0	0	0
Cultural and Socioeconomic	Historic Wrecks	Direct	0	0	0	0	0	0	0	0	0	0	0	0
		Indirect	B	0	0	0	0	0	0	0	0	0	0	1
		Cumulative	0	0	0	0	0	0	0	0	0	0	0	0
	Alaska Natives	Direct	1	0	0	0	0	0	0	0	0	0	0	0
		Indirect	0	0	0	0	0	0	0	0	0	0	0	0
		Cumulative	1	0	0	0	0	0	0	0	0	0	0	0
National Marine Sanctuaries	Florida Keys	Direct	0	0	0	0	0	0	0	0	0	0	0	0
		Indirect	B	B	0	0	0	0	0	0	0	0	0	1
		Cumulative	0	0	0	0	0	0	0	0	0	0	0	0
	Thunder Bay	Direct	0	0	0	0	0	0	0	0	0	0	0	0
		Indirect	B	0	0	0	0	0	0	0	0	0	0	1
		Cumulative	0	0	0	0	0	0	0	0	0	0	0	0

		Examples of different impact levels
B – Blue	Beneficial Impact	High resolution bathymetric survey data available to the public for habitat characterization
0 – Green	Negligible Impact	Bottom samples - collecting a very small amount of sediment for mapping anchorage areas
1 – Yellow	Low Adverse Impact	Animals exhibit temporary avoidance behavior in the presence of a survey vessel
2 – Orange	Medium Adverse Impact	Animals exhibit temporary behavioral changes in the presence of high frequency sonar in addition to the presence of the vessel
3 – Red	High Adverse Impact	Animals or habitat permanently altered from its natural state following the action

Appendix J – Sample Marine Mammal and Sea Turtle Observation Log

DATE:

VESSEL/SURVEY NAME & ID:

OBSERVER CONTACT:

Group No.	Date	Time (hh.mm.ss)	Lat (dms)	Long (dms)	Species ID	Group Size	Photos taken (Y/N)	Comments

Group No - In sequence of sightings during survey preferably different group no. by species type

Group Size - Number of individuals seen in vicinity

Species ID - Common or scientific name

Comments - Include any behavior observed such as traveling, feeding, predation, and if mother with calves are seen, and report any adverse reactions, injury, entanglement, or behavior. Comment if animal has a satellite or turtle pit or flipper tag record number.

Photos - Series/Range photos. Always take a blank photo between different groups sighted. If possible, take multiple pictures of dorsal fins, saddle patch (for Killer whales), tail flukes for whales, or even the full animal

Appendix K – MATLAB Script for Evaluating Sound Sources

```
%%%=========================================================================
=%
%% This routine solves for the echosounder radius using the Richardson
%
%% formula with sound pressure level, peak source level and frequency as
%
%% inputs.  It can solve for a single set of input values or for a set of
%
%% radii corresponding to a given range of sound pressure level values.
%
%% The numerical method used to solve the non-linear algebraic equation
%
%% the Bisection method.
%
%%
%
%% Dependencies : func_echosound.m (the echo sounder Southall et
%
%% al/Richardson et al formula)
%
%%
%
%% Lyon Lanerolle NOAA/NOS/OCS/Coast Survey Development Laboratory
%
%%                Lyon.Lanerolle@noaa.gov    (301) 713-2809 x 110
%
%%=========================================================================
%

ztol=0.000001;  % Tolerance to which the non-linear equation is solved.

x_max=10000;    % Upper range for the radius finding interval (m)

Irange=input('Do you want a single radius value or a range [0|1]? : ');

if Irange == 1

  Amin=input('What is the lower  value of the received source level
(isopleth) in dB? : ');
  Amax=input('What is the uppper value of the received source level
(isopleth) in dB? : ');
  dA=(Amax-Amin)/100;
  Avec=Amin:dA:Amax;

  B=input('What is the peak source level (in dB ref 1 microPa at 1m)? :
');
  fq=input('What is the echosounder frequency (KHz)? : ');
```

```
  rv=[];

  for kv=1:length(Avec)

    A=Avec(kv);

    dx=1.0;
    dx_off=0.001;

    for x=dx_off:dx:(x_max+dx_off)
      fxa=func_echosound(A,B,fq,x);
      xq=x+dx;
      fxb=func_echosound(A,B,fq,xq);
      if ((fxa < 0) && (fxb > 0)) || ((fxa > 0) && (fxb < 0))
        xm=x;
        xp=xq;
      end
    end

    xc=(xm+xp)/2;
    fxc=func_echosound(A,B,fq,xc);

    while (abs(fxc) > ztol)

      xc=(xm+xp)/2;

      fxm=func_echosound(A,B,fq,xm);
      fxc=func_echosound(A,B,fq,xc);
      fxp=func_echosound(A,B,fq,xp);

      if ((fxm < 0) && (fxc > 0)) || ((fxm > 0) && (fxc < 0))
        xp=xc;
      elseif ((fxp < 0) && (fxc > 0)) || ((fxp > 0) && (fxc < 0))
        xm=xc;
      end

    end

    disp(['Radius = ',num2str(xc,'%10.6f'),'m (function solved to an
accuracy of = ',num2str(fxc,'%12.8f'),')'])

    rv=[rv xc];

  end

  figure(1)
  plot(rv,Avec,'bo-');grid
  xlabel('Radius (m)','FontSize',14)
  ylabel('Received Source Level (isopleth) (dB)','FontSize',14)
  title('Radius - Received Source Level Relation','FontSize',16)

else
```

```
  A=input('What is the value of the received source level (isopleth) in
dB? : ');
  B=input('What is the peak source level (in dB ref 1 microPa at 1m)? :
');
  fq=input('What is the echosounder frequency (KHz)? : ');

  dx=1.0;
  dx_off=0.001;

  for x=dx_off:dx:(x_max+dx_off)
    fxa=func_echosound(A,B,fq,x);
    xq=x+dx;
    fxb=func_echosound(A,B,fq,xq);
    if ((fxa < 0) && (fxb > 0)) || ((fxa > 0) && (fxb < 0))
      xm=x;
      xp=xq;
    end
  end

  xc=(xm+xp)/2;
  fxc=func_echosound(A,B,fq,xc);

  while (abs(fxc) > ztol)

    xc=(xm+xp)/2;

    fxm=func_echosound(A,B,fq,xm);
    fxc=func_echosound(A,B,fq,xc);
    fxp=func_echosound(A,B,fq,xp);

    if ((fxm < 0) && (fxc > 0)) || ((fxm > 0) && (fxc < 0))
      xp=xc;
    elseif ((fxp < 0) && (fxc > 0)) || ((fxp > 0) && (fxc < 0))
      xm=xc;
    end

  end

  disp(['Radius = ',num2str(xc,'%10.6f'),'m (function solved to an
accuracy of = ',num2str(fxc,'%12.8f'),')'])

end

func_echosound.m
function fx = fval(A,B,fq,x)

% Comment 1
% comment 2

C=0.036*(fq^1.5);

fx=B-20*log10(x)-C*x/1000-A;
```

EXAMPLE OF ROUTINE RESULTS FOR L-3 KLEIN 3000 (100/500 KHZ) FOR THE 190, 180, AND 160 DB ISOPLETHS:

L-3 Klein 3000, 100kHz, 190isopleth
Do you want a single radius value or a range [0|1]? : 0
What is the value of the received source level (isopleth) in dB? : 190
What is the peak source level (in dB ref 1 microPa at 1m)? : 237
What is the echosounder frequency (KHz)? : 100
Radius = 130.400475m (function solved to an accuracy of = -0.00000058)

L-3 Klein 3000, 500kHz, 190isopleth
Do you want a single radius value or a range [0|1]? : 0
What is the value of the received source level (isopleth) in dB? : 190
What is the peak source level (in dB ref 1 microPa at 1m)? : 237
What is the echosounder frequency (KHz)? : 500
Radius = 38.173855m (function solved to an accuracy of = -0.00000088)

L-3 Klein 3000, 100kHz, 180isopleth
Do you want a single radius value or a range [0|1]? : 0
What is the value of the received source level (isopleth) in dB? : 180
What is the peak source level (in dB ref 1 microPa at 1m)? : 237
What is the echosounder frequency (KHz)? : 100
Radius = 250.582726m (function solved to an accuracy of = -0.00000073)

L-3 Klein 3000, 500kHz, 180isopleth
Do you want a single radius value or a range [0|1]? : 0
What is the value of the received source level (isopleth) in dB? : 180
What is the peak source level (in dB ref 1 microPa at 1m)? : 237
What is the echosounder frequency (KHz)? : 500
Radius = 55.099368m (function solved to an accuracy of = -0.00000000)

L-3 Klein 3000, 100kHz, 160isopleth
Do you want a single radius value or a range [0|1]? : 0
What is the value of the received source level (isopleth) in dB? : 160
What is the peak source level (in dB ref 1 microPa at 1m)? : 237
What is the echosounder frequency (KHz)? : 100
Radius = 596.772790m (function solved to an accuracy of = -0.00000068)

L-3 Klein 3000, 500kHz, 160isopleth
Do you want a single radius value or a range [0|1]? : 0
What is the value of the received source level (isopleth) in dB? : 160
What is the peak source level (in dB ref 1 microPa at 1m)? : 237
What is the echosounder frequency (KHz)? : 500
Radius = 93.400582m (function solved to an accuracy of = -0.00000069)

Appendix L – Echosounder Specifications and Sound Pressure Levels

Echosounder Type	Echosounder Model	Frequency	Max Ping Rate	Pulse Width	Beam Width (along track)	Beam Width (across track)	Max Swath Width	Peak Source Level (re 1 µPa)	190 dB isopleth radius[1]	180 dB isopleth radius[1]	160 dB isopleth radius[1]
Side Scan Sonar	L-3 Klein 3000	100/500 kHz	30 Hz	25 – 400 µsec	0.2 – 0.7°	40°	80°	237 dB	130/38 m	250/55 m	597/93 m
	L-3 Klein 5000	455 kHz	15 Hz	50 – 200 µsec	0.4°	40°	80°	249 dB	65 m	87 m	133 m
	Edge Tech 4200	100/400 kHz	30 Hz	1500 - 1600 µsec	0.4 – 1.5°	50°	100°	213 dB	13/10 m	38/22 m	197/60 m
	Edge Tech 4125	400/900 kHz	75 Hz	400 - 2800 µsec	0.3 – 0.5°	50°	100°	215 dB	12/8 m	25/13 m	65/27 m
Multibeam Echosounder	Reson Seabat 7111	100 kHz	20 Hz	80 - 304 µsec	1.9°	1.5°	150°	233 dB	95 m	197 m	519 m
	Reson Seabat 7125	200/400 kHz	50 Hz	33-300 µsec	2°	1°	128°	223 dB	31/22 m	66/39 m	177/85 m
	Reson Seabat 8101	240 kHz	40 Hz	21 - 225 µsec	1.5°	1.5°	150°	224 dB	31 m	61 m	152 m
	Reson Seabat 8125	455 kHz	40 Hz	10 – 300 µsec	1°	0.5°	120°	224 dB	21 m	37 m	76 m
	Reson Seabat 8160	50 kHz	15 Hz	200 - 1000 µsec	1.5°	1.5°	130°	228 dB	72 m	190 m	790 m
	Kongsberg Simrad EM710	70 - 100 kHz	30 Hz	200 - 2000 µsec	2°	2°	140°	231 dB	80-90 m	173-212 m	482-630 m
	Kongsberg Simrad EM1002	95 kHz	10 Hz	200 - 2000 µsec	2°	2°	150°	228 dB	62 m	144 m	449 m
	Kongsberg Simrad EM3000	300 kHz	40 Hz	50 - 200 µsec	1.5°	1.5°	114°	221 dB	22 m	44 m	108 m
	Kongsberg Simrad EM3002	300 kHz	40 Hz	50 - 150 µsec	1.5°	1.5°	130°	219 dB	19 m	39 m	101 m
	R2Sonic 2024	200-400 kHz	60 Hz	10 – 500 µsec	1°	0.5°	160°	221 dB	26/19 m	57/35 m	164/80 m
Single Beam Echosounder	Odom Echotrac MKIII	100 kHz	20 Hz	5000 µsec	8°	8°	8°	203 dB	4 m	13 m	95 m
	Odom Echotrac CV200	100 kHz	20Hz	5000 µsec	8°	8°	8°	203 dB	4 m	13 m	95 m
	Odom Echotrac CVM	100 kHz	20Hz	5000 µsec	8°	8°	8°	203 dB	4 m	13 m	95 m
	Knudsen 320B	12 kHz	20 Hz	50 - 120 µsec	15°	15°	15°	222 dB	40 m	123 m	1,051 m

[1]Values determined from the equation: SPL = SLpeak - 20log10R – άR (Richardson et al. 1995, Southall et al. 2007) using in-house MATLAB routine (Appendix K)

Appendix M – Level B Acoustic Take Estimates by Geographic Region

ALASKA – Est. Survey Area: 1,700 sq nautical miles per year / Maximum Ensonified Area: 3,400 sq nautical miles per year						
Sub-Order / Family	Species	Population	Est Pop (N_{est})	Density (Animals per sq naut mile)	Density Source	1-year Acoustic Take Estimate (# Animals)
Mysticete	Bowhead Whale	Western Arctic[1]	10,545	0.009557	(Department of the Navy 2009, Perrin et al. 2009, Zerbini et al. 2007)	32
	Fin Whale	Northeast Pacific	5,700	0.002912	(Department of the Navy 2009, Rone et al. 2009)	10
	Gray Whale	Eastern North Pacific	19,126	0.000087	(Department of the Navy 2009, Moore et al. 2007)	0
	Humpback Whale	Western North Pacific	938	0.000553	(Department of the Navy 2009, Rone et al. 2009)	2
	Minke Whale	Alaska	unk	0.000175	(Department of the Navy 2009, Waite 2003)	1
	North Pacific Right Whale	Eastern North Pacific[1]	31	0.000028	(Department of the Navy 2009, Perrin et al. 2009, Zerbini et al. 2007)	0
Odontocete	Baird's Beaked Whale	Alaska	unk	0.000146	(Department of the Navy 2009, Waite 2003)	0
	Beluga Whale	All U.S. Alaska Populations[1]	74,596	0.067603	(Department of the Navy 2009, Perrin et al. 2009, Zerbini et al. 2007)	230
	Dall's Porpoise	Alaska	83,400	0.055091	(Department of the Navy 2009, Waite 2003)	187
	Harbor Porpoise	All U.S. Alaska Populations[2]	90,407	0.832778	(Department of the Navy 2010)	2,831
	Killer Whale	All U.S. Alaska Populations	3,213	0.002912	(Department of the Navy 2009, Zerbini et al. 2007)	10
	Pacific White-sided Dolphin	Central North Pacific	26,880	0.006057	(Department of the Navy 2009, Waite 2003)	21
	Sperm Whale	North Pacific	unk	0.000087	(Department of the Navy 2009, Waite 2003)	0
Phocid	Bearded Seal	Alaska	unk	0.163061	(Bengtson et al. 2005)	554
	Harbor (common) Seal	All U.S. Alaska Populations[2]	152,592	0.381447	(Department of the Navy 2010, Huber	1,297

					et al. 2001, Jeffries et al. 2003)	
	Northern Elephant Seal	California Breeding	124,000	0.000641	(Carretta et al. 2011, Department of the Navy 2009)	2
	Ribbon Seal	Alaska[3]	49,000	0.107932	(Bengtson et al. 2005, Perrin et al. 2009)	367
	Ringed Seal	Alaska	unk	0.556156	(Bengtson et al. 2005)	1,891
	Spotted Seal	Alaska[3]	unk	0.321594	(Bengtson et al. 2005, Perrin et al. 2009)	1,093
Otariid	Northern Fur Seal	Pribilof Island/Eastern Pacific	653,171	0.034359	(Carretta et al. 2011, Department of the Navy 2009)	117
	Steller Sea Lion	Western U.S.	42,286	0.002854	(Allen and Angliss 2011, Department of the Navy 2009)	10
Obenid	Pacific Walrus	Alaska[3]	129,000	0.284149	(Bengtson et al. 2005, Perrin et al. 2009)	966
Ursid	Polar Bear	Chukchi/Bering Seas[3]	2,000	0.004405	(Bengtson et al. 2005, Perrin et al. 2009)	15

[1] Density values derived from using killer whale as a surrogate species due to predator/prey relationship
[2] Density values for Alaska unknown; values for Pacific Coast population used as a proxy
[3] Density values derived from using the ribbon seal as a surrogate species due to a common association with sea ice

PACIFIC COAST – Est. Survey Area: 100 sq nautical miles per year / Maximum Ensonified Area: 200 sq nautical miles per year						
Sub-Order / Family	Species	Population	Est Pop (Nest)	Density (Animals per sq naut mile)	Density Source	1-year Acoustic Take Estimate (# Animals)
Mysticete	Gray Whale	Eastern North Pacific	19,126	0.000087	(Calambokidis et al. 2004)	0
	North Pacific Right Whale	Eastern North Pacific[1]	31	0.000504	(Department of the Navy 2010, Perrin et al. 2009)	0
	Blue Whale	Eastern North Pacific	2,497	0.000516	(Barlow et al. 2009)	0
	Fin Whale	CA/OR/WA	3,044	0.001205	(Barlow et al. 2009)	0
	Humpback Whale	CA/OR/WA	2,043	0.000325	(Barlow et al. 2009)	0
	Minke Whale	CA/OR/WA	478	0.000116	(Department of the Navy 2010, Forney 2007)	0
	Sei Whale	Eastern North Pacific	126	0.000058	(Department of the Navy 2010, Forney 2007)	0
Odontocete	Baird's Beaked Whale	CA/OR/WA	907	0.000786	(Department of the Navy 2010, Forney 2007)	0
	Bottlenose Dolphin	All U.S. Pacific Coast Pop	1,329	0.000150	(Department of the Navy 2008)	0
	Dall's Porpoise	CA/OR/WA	42,000	0.05705	(Barlow et al. 2009)	3
	Harbor Porpoise	All U.S. Pacific Coast Pop	78,662	0.832778	(Department of the Navy 2010)	167
	Killer Whale	All U.S. Pacific Coast Pop	680	0.011065	(Department of the Navy 2010)	2
	Long-Beaked Common Dolphin	California[2]	27,046	0.010121	(Barlow et al. 2009, Perrin et al. 2009)	2
	Mesoplodont Beaked Whales	CA/OR/WA	1,024	0.000786	(Department of the Navy 2010, Forney 2007)	0
	Northern Right Whale Dolphin	CA/OR/WA	8,334	0.034545	(Barlow et al. 2009)	2
	Pacific white-sided Dolphin	CA/OR/WA	26,930	0.077191	(Barlow et al. 2009)	4
	Short-Finned Pilot Whale	CA/OR/WA[3]	760	0.000086	(Department of the Navy 2008, Perrin et al. 2009)	0
	Sperm Whale	CA/OR/WA	971	0.001148	(Barlow et al. 2009)	0
Otariid	California Sea Lion	United States	296,750	0.082404	(Department of the Navy 2010)	16
	Guadalupe Fur Seal	Mexico to California[4]	7,408	0.025319	(Department of the Navy 2010, NOAA 2011b)	5
	Northern Fur Seal	San Miguel Island	9,968	0.034068	(Department of the Navy 2010)	7
	Steller Sea Lion	Eastern U.S.	58,334-72,223	0.002795	(Department of the Navy 2010)	1

Phocid	Harbor (common) Seal	All U.S. Pacific Coast Pop	>30,196	0.381447	(Department of the Navy 2010, Huber et al. 2001, Jeffries et al. 2003)	76
	Northern Elephant Seal	California Breeding	124,000	0.013686	(Carretta et al. 2011, Department of the Navy 2010)	3

[1] Density values derived from using killer whale as a surrogate species due to predator/prey relationship
[2] Density value derived from using the short-beaked common dolphin as a surrogate species due to common association
[3] Density value derived from using the bottlenose dolphin as a surrogate species due to common association
[4] Density value derived from using the northern fur seal as a surrogate species due to common association

ATLANTIC COAST – Est. Survey Area: 800 sq nautical miles per year / Maximum Ensonified Area: 1,600 sq nautical miles per year						
Sub-Order / Family	Species	Population	Est Pop (Nest)	Density (Animals per sq naut mile)	Density Source	1-year Acoustic Take Estimate (Animals)
Mysticete	Blue Whale	Western North Atlantic[1]	unk	0.000516	(Barlow et al. 2009)	1
	Fin Whale	Western North Atlantic	3,985	0.000153	(Department of the Navy 2007b, 2007c)	0
	Humpback Whale	Gulf of Maine	847	0.000347	(Department of the Navy 2007b, 2007c)	1
	Minke Whale	Canadian East Coast	8,987	0.000064	(Department of the Navy 2007b, 2007c)	0
	North Atlantic Right Whale	Western North Atlantic	396	0.000167	(Department of the Navy 2007b, 2007c)	0
	Sei Whale	Nova Scotia	386	0.001575	(Department of the Navy 2007b, 2007c)	3
Odontocete	Atlantic Spotted Dolphin	Western North Atlantic	50,978	0.223810	(Department of the Navy 2007b, 2007c)	358
	Atlantic White-Sided Dolphin	Western North Atlantic	23,390	0.007761	(Department of the Navy 2007b, 2007c)	12
	Bottlenose Dolphin	All U.S. Atlantic pops.	>81,588	0.022273	(Department of the Navy 2007b, 2007c)	36
	Harbor Porpoise	Gulf of Maine/Bay of Fundy	89,054	0.003223	(Department of the Navy 2007b, 2007c)	5
	Killer Whale	Western North Atlantic[1]	unk	0.011065	(Department of the Navy 2010)	18
	Long-finned Pilot Whale	Western North Atlantic[2]	12,619	0.002271	(Department of the Navy 2007b, 2007c, Waring et al. 2011)	4
	Mesoplodont Beaked Whales	Western North Atlantic	3,513	0.000784	(Department of the Navy 2007b, 2007c)	1
	Pantropical Spotted Dolphin	Western North Atlantic	4,439	0.005137	(Department of the Navy 2007b, 2007c)	8
	Short-Finned Pilot Whale	Western North Atlantic	24,674	0.004441	(Department of the Navy 2007b, 2007c, Waring et al. 2011)	7
	Sperm Whale	North Atlantic	4,804	0.001090	(Department of the Navy 2007b, 2007c)	2
	Spinner Dolphin	Western North Atlantic[3]	unk	0.002454	(Department of the Navy 2007b, 2007c, Perrin et al. 2009)	4
	White-Beaked Dolphin	Western North Atlantic[4]	2,003	0.000673	(Department of the Navy 2007b, 2007c, Perrin et al. 2009)	1
Phocid	Gray Seal	Western North Atlantic	unk	0.013170	(Department of the Navy 2007b, 2007c)	21
	Harbor (common) Seal	Western North Atlantic	unk	0.165030	(Department of the Navy 2007b, 2007c)	264
	Harp Seal	Western North Atlantic[5]	unk	0.011065	(Department of the Navy 2010, Perrin et al. 2009)	18
	Hooded Seal	Western North Atlantic[5]	unk	0.011065	(Department of the Navy 2010, Perrin et al. 2009)	18

[1] Density values for Atlantic Coast unknown; values for Pacific Coast population used as a proxy
[2] Density value derived from using the bottlenose dolphin as a surrogate species due to common association
[3] Density value derived from using the Clymene dolphin as a surrogate species due to species' similarity

[4] Density value derived from using Risso's dolphin as a surrogate species due to common association
[5] Density values derived from using killer whale as a surrogate species due to predator/prey relationship

GULF OF MEXICO – Est. Survey Area: 400 sq nautical miles per year / Maximum Ensonified Area: 800 sq nautical miles per year						
Sub-Order / Family	Species	Population	Est Pop (Nest)	Density (Animals per sq naut mile)	Density Source	1-year Acoustic Take Estimate (Animals)
Mysticete	Bryde's Whale	Gulf of Mexico	15	0.000017	(Department of the Navy 2007a)	0
Odontocete	Atlantic Spotted Dolphin	Gulf of Mexico	unk	0.013604	(Department of the Navy 2007a)	11
	Bottlenose Dolphin	All U.S. Gulf of Mexico pop	>14,208	0.020620	(Department of the Navy 2007a)	16
	Killer Whale	Gulf of Mexico Oceanic	49	0.000051	(Department of the Navy 2007a)	0
	Mesoplodont Beaked Whales	Gulf of Mexico Oceanic	57	0.000205	(Department of the Navy 2007a)	0
	Pantropical Spotted Dolphin	Gulf of Mexico Oceanic	34,067	0.042486	(Department of the Navy 2007a)	34
	Short-Finned Pilot Whale	Gulf of Mexico Oceanic	716	0.001028	(Department of the Navy 2007a)	1
	Sperm Whale	Gulf of Mexico	1,665	0.000359	(Department of the Navy 2007a)	0
	Spinner Dolphin	Gulf of Mexico Oceanic	1,989	0.004276	(Department of the Navy 2007a)	3

Appendix N – Arctic Surveying and Charting Plan

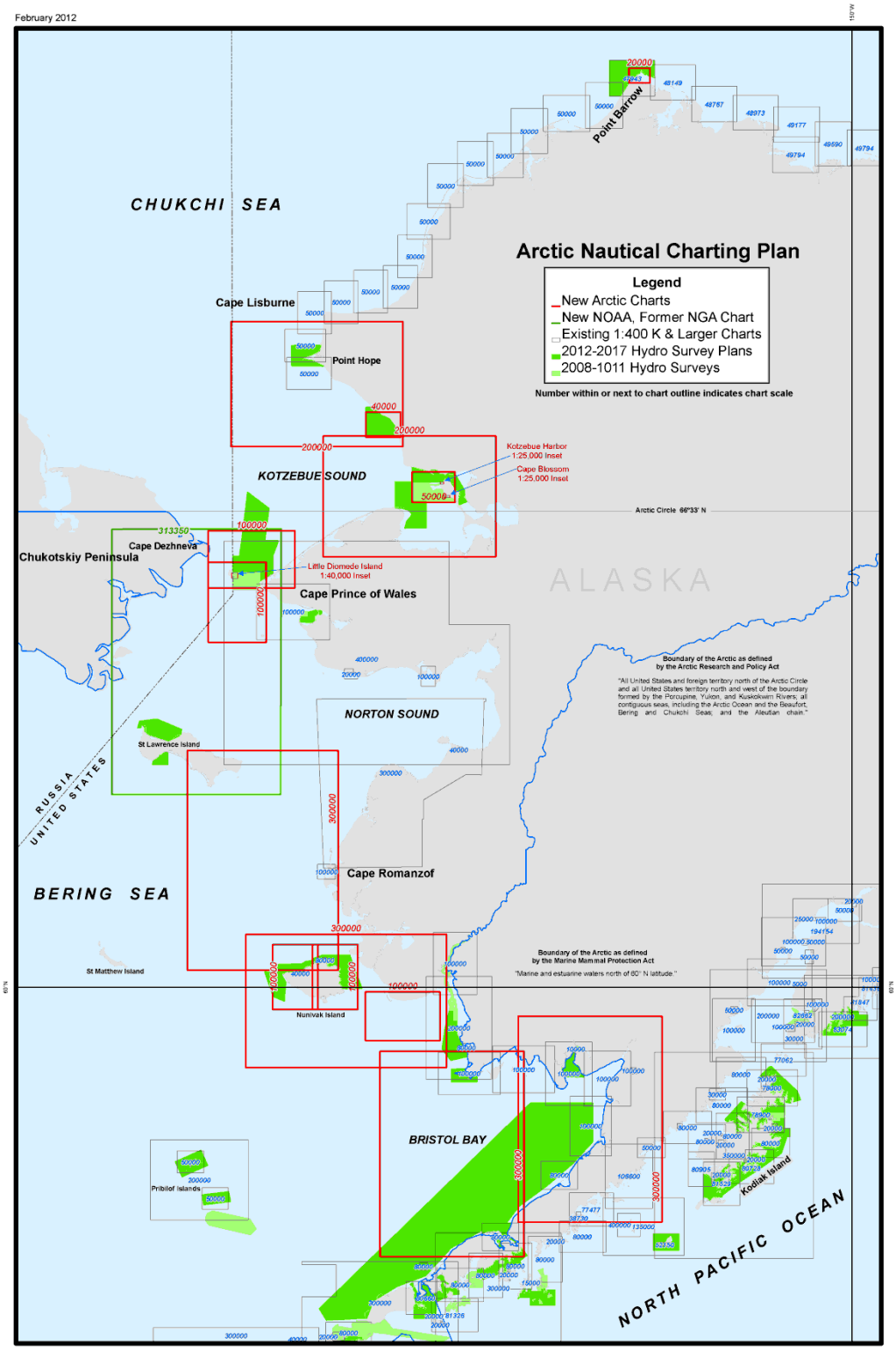

Appendix O – Sample Letter to State Historic Preservation Officer

30 April 2010

MEMORANDUM FOR: Dr. Charles McGimsey
State Archaeologist, Director

and

Bruce Terrell
Marine Historian with NOAA's National Marine Sanctuary Program

FROM: Kathleen Jamison
Hydrographic Surveys Division

SUBJECT: Request for Comments on Historic Properties off Louisiana Coast

Dear Bruce and Chip,

The National Oceanic and Atmospheric Administration's Office of Coast Survey (OCS) is planning on conducting hydrographic surveys (multibeam and side scan sonar data acquisition) off the Louisiana Coast from June – December, 2010.

The purpose of this notice is to request comments regarding historic properties in the area before survey operations begin. The information produced by survey operations will be used to provide navigational information and products, including nautical charts, to the public. Except for dangers to navigation, which are made known to the public immediately, it is OCS policy to make information regarding possible historic resources available for SHPO review before public dissemination. If the upcoming survey finds information on features that may be historic, OCS will contact your office when this information is available for your review.

I have attached a map showing the area where we plan to survey.

Please do not hesitate to contact me with any questions.

Respectfully,

Kathleen

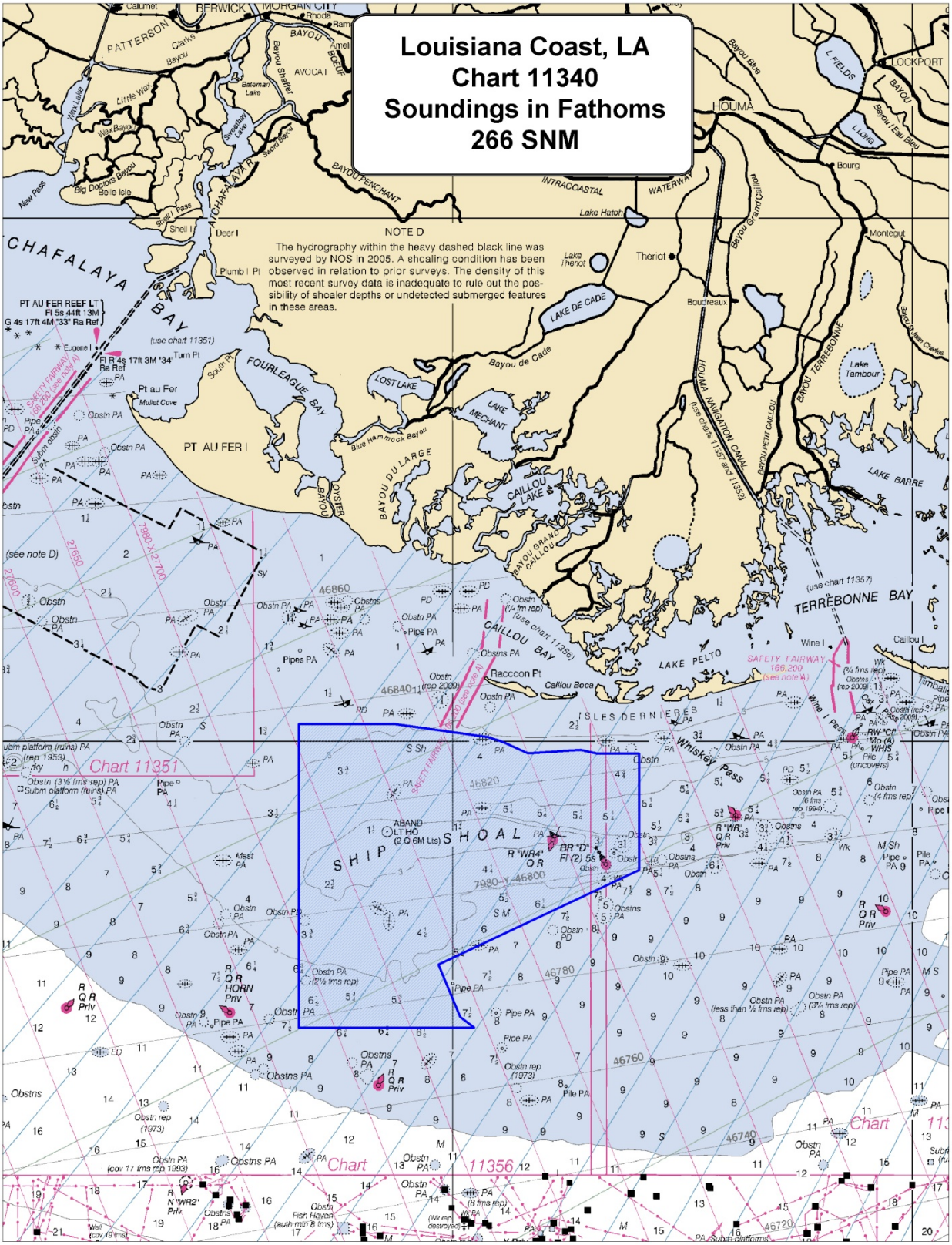
Louisiana Coast, LA
Chart 11340
Soundings in Fathoms
266 SNM
NOTE D
The hydrography within the heavy dashed black line was surveyed by NOS in 2005. A shoaling condition has been observed in relation to prior surveys. The density of this most recent survey data is inadequate to rule out the possibility of shoaler depths or undetected submerged features in these areas.
CHAFALAYA BAY
PT AU FER REEF LT
Fl 5s 44ft 13M
G 4s 17ft 4M "33" Ra Ref
(use chart 11351)
Fl R 4s 17ft 3M "34"
Ra Ref
Turn Pt
Pt au Fer
Mullet Cove
PT AU FER I
FOURLEAGUE BAY
LOST LAKE
LAKE MECHANT
BAYOU DU LARGE
OYSTER BAYOU
CAILLOU LAKE
CAILLOU BAY
Raccoon Pt
Caillou Boca
LAKE PELTO
TERREBONNE BAY
(use chart 11357)
LAKE BARRE
Lake Tambour
BAYOU TERREBONNE
HOUMA NAVIGATION CANAL
(use charts 11357 and 11362)
LAKE DE CADE
Bayou de Cade
Theriot
Boudreaux
HOUMA
LOCKPORT
Bourg
Montegut
INTRACOASTAL WATERWAY
BAYOU PENCHANT
Lake Hatch
Deer I
Plumb I Pt
Shell I
Shell I Pass
New Pass
Big Dogpots Bayou
Belle Isle
Bateman Lake
Swaggerty Lake
Bayou Shaffer
AVOCA I
PATTERSON
BERWICK
MORGAN CITY
Calumet
Clarks Bayou
Little Wax
Wax Lake
Wax Bayou
Bayou Blue
L FIELDS
L LONG
Bayou Grand Caillou
Bayou Petit Caillou
Bayou Sugar Cheniere
SAFETY FAIRWAY 166,200 (see note A)
(see note D)
Chart 11351
Chart 11356
Chart 113
SHIP SHOAL
ISLES DERNIERES
Whiskey Pass
Wine I Pass
Wine I
Caillou I
ABAND LT HO (2 Q 6M Lts)
R "WR4" Q R
BR "D" Fl (2) 5s
R "WR" Q R Priv
R Q R HORN Priv
R Q R Priv
N "WR2" Priv
46860
46840
46820
46800
46780
46760
46740
46720
7980-Y
27650
27700
Obstn
Pipe PA
Obstns PA
Obstn rep (1973)
Obstn PA (less than ½ fms rep)
Obstn PA (3½ fms rep)
Obstn PA (2½ fms rep)
Obstn PA (cor 17 fms rep 1993)
Obstn (4 fms rep)
Obstn (¼ fm rep)
Obstn (rep 2009)
Obstn (1½ fms rep) PA
Subm platform (ruins) PA
Fish Haven (auth min 8 fms)
Subm platforms